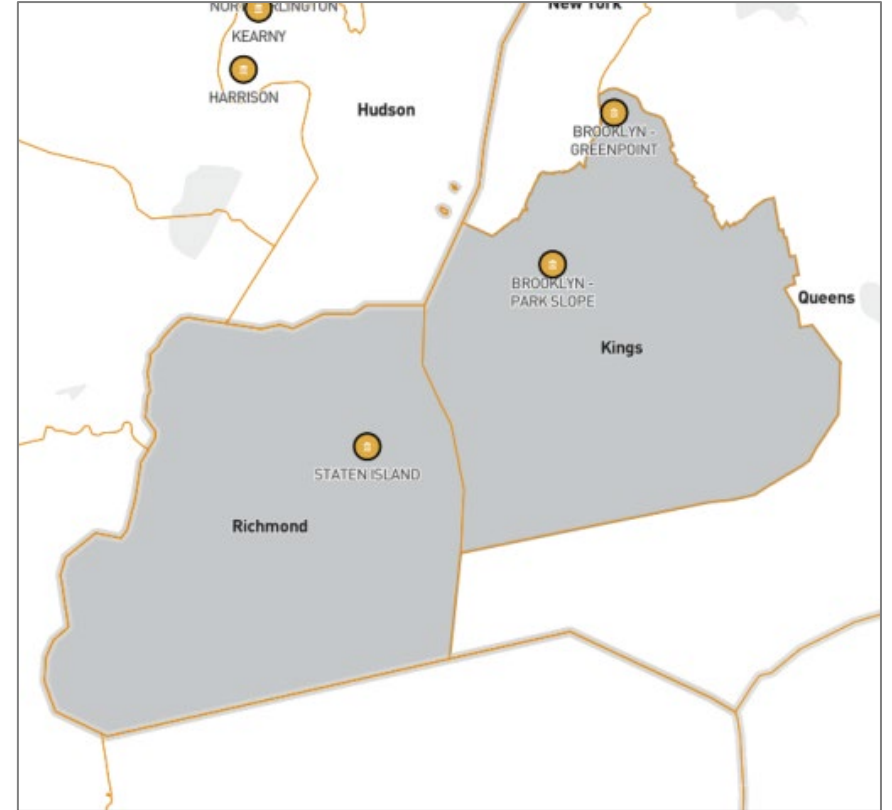
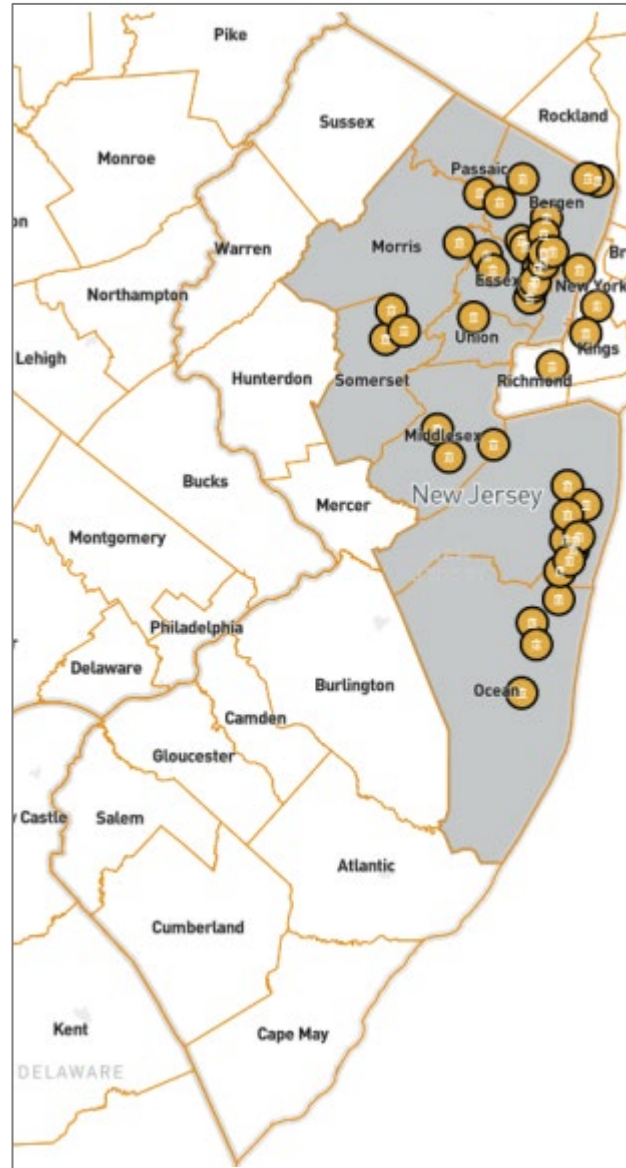


Kearny Bank's Assessment Area



Assessment Area Description

Kearny Banks Assessment Area consists of the 12 counties in which our branch offices are located.

These counties are located in the following three Metropolitan Divisions (MDs):

- Newark, New Jersey MD #35084
- Lakewood-New Brunswick, New Jersey MD #29484
- New York-Jersey City-White Plains, New York-New Jersey MD #35614

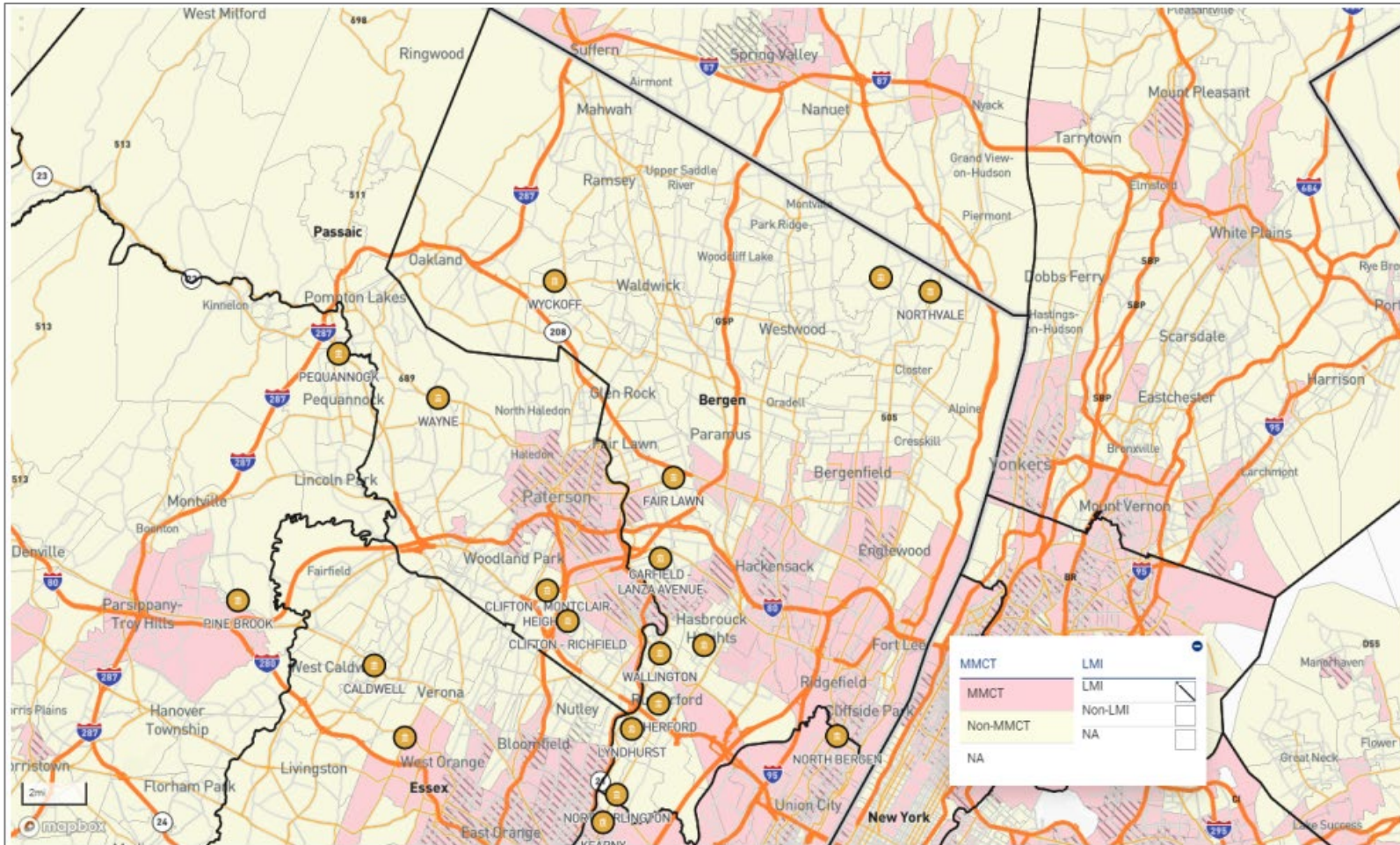
These MDs are located in the Metropolitan Statistical Area (MSA) New York-Newark-Jersey City, NY-NJ #35620

County Totals

State	MSA/MD	County	Low Income	Moderate Income	Middle Income	Upper Income	NA	Total	Not Majority Minority	Majority Minority	NA	Total
34: New Jersey	35614	003: Bergen	0	15	50	137	1	203	122	81	0	203
34: New Jersey	35084	013: Essex	80	55	19	50	7	211	48	163	0	211
34: New Jersey	35614	017: Hudson	9	66	45	60	3	183	27	156	0	183
34: New Jersey	29484	023: Middlesex	15	37	88	50	2	192	71	121	0	192
34: New Jersey	29484	025: Monmouth	10	16	61	65	3	155	130	24	1	155
34: New Jersey	35084	027: Morris	0	6	31	73	0	110	93	17	0	110
34: New Jersey	29484	029: Ocean	17	48	73	3	4	145	141	3	1	145
34: New Jersey	35614	031: Passaic	23	26	27	42	2	120	50	70	0	120
34: New Jersey	29484	035: Somerset	1	11	19	43	0	74	48	26	0	74
34: New Jersey	35084	039: Union	24	29	35	31	1	120	36	84	0	120
36: New York	35614	047: Kings	91	235	263	170	46	805	262	530	13	805
36: New York	35614	085: Richmond	3	13	42	61	7	126	79	46	1	126
			273	557	753	785	76	2444	1107	1321	16	2444

State Totals

State	MSA/MD	County	Low Income	Moderate Income	Middle Income	Upper Income	NA	Total	Not Majority Minority	Majority Minority	NA	Total
34: New Jersey	--	--	179	309	448	554	23	1513	766	745	2	1513
36: New York	--	--	94	248	305	231	53	931	341	576	14	931
			273	557	753	785	76	2444	1107	1321	16	2444



Bergen County

Assessment Area Geographies

State	State Name	County Number	County Name	Census Tract	MSA/MD	MSA/MD Name	MSA/MD MFI	LMI	MMCT	MACT	MBCT	MHCT	Distressed/ Underserved
34	NEW JERSEY	003	BERGEN COUNTY	0010.01	35614	NEW YORK-JERSEY CITY-WHITE PLAINS, NY-NJ	\$101,900	UPPER INCOME	N	N	N	N	N
34	NEW JERSEY	003	BERGEN COUNTY	0010.02	35614	NEW YORK-JERSEY CITY-WHITE PLAINS, NY-NJ	\$101,900	UPPER INCOME	N	N	N	N	N
34	NEW JERSEY	003	BERGEN COUNTY	0021.00	35614	NEW YORK-JERSEY CITY-WHITE PLAINS, NY-NJ	\$101,900	UPPER INCOME	N	N	N	N	N
34	NEW JERSEY	003	BERGEN COUNTY	0022.00	35614	NEW YORK-JERSEY CITY-WHITE PLAINS, NY-NJ	\$101,900	UPPER INCOME	N	N	N	N	N
34	NEW JERSEY	003	BERGEN COUNTY	0023.00	35614	NEW YORK-JERSEY CITY-WHITE PLAINS, NY-NJ	\$101,900	UPPER INCOME	N	N	N	N	N
34	NEW JERSEY	003	BERGEN COUNTY	0031.00	35614	NEW YORK-JERSEY CITY-WHITE PLAINS, NY-NJ	\$101,900	UPPER INCOME	Y	N	N	N	N
34	NEW JERSEY	003	BERGEN COUNTY	0032.00	35614	NEW YORK-JERSEY CITY-WHITE PLAINS, NY-NJ	\$101,900	UPPER INCOME	Y	N	N	N	N
34	NEW JERSEY	003	BERGEN COUNTY	0033.00	35614	NEW YORK-JERSEY CITY-WHITE PLAINS, NY-NJ	\$101,900	UPPER INCOME	Y	N	N	N	N
34	NEW JERSEY	003	BERGEN COUNTY	0034.01	35614	NEW YORK-JERSEY CITY-WHITE PLAINS, NY-NJ	\$101,900	UPPER INCOME	N	N	N	N	N
34	NEW JERSEY	003	BERGEN COUNTY	0034.02	35614	NEW YORK-JERSEY CITY-WHITE PLAINS, NY-NJ	\$101,900	UPPER INCOME	N	N	N	N	N
34	NEW JERSEY	003	BERGEN COUNTY	0035.00	35614	NEW YORK-JERSEY CITY-WHITE PLAINS, NY-NJ	\$101,900	MODERATE INCOME	Y	N	N	N	N
34	NEW JERSEY	003	BERGEN COUNTY	0040.01	35614	NEW YORK-JERSEY CITY-WHITE PLAINS, NY-NJ	\$101,900	MIDDLE INCOME	Y	N	N	Y	N
34	NEW JERSEY	003	BERGEN COUNTY	0040.02	35614	NEW YORK-JERSEY CITY-WHITE PLAINS, NY-NJ	\$101,900	MIDDLE INCOME	Y	N	N	Y	N
34	NEW JERSEY	003	BERGEN COUNTY	0050.00	35614	NEW YORK-JERSEY CITY-WHITE PLAINS, NY-NJ	\$101,900	UPPER INCOME	N	N	N	N	N
34	NEW JERSEY	003	BERGEN COUNTY	0061.01	35614	NEW YORK-JERSEY CITY-WHITE PLAINS, NY-NJ	\$101,900	MIDDLE INCOME	Y	N	N	N	N
34	NEW JERSEY	003	BERGEN COUNTY	0061.02	35614	NEW YORK-JERSEY CITY-WHITE PLAINS, NY-NJ	\$101,900	MIDDLE INCOME	Y	N	N	N	N
34	NEW JERSEY	003	BERGEN COUNTY	0062.01	35614	NEW YORK-JERSEY CITY-WHITE PLAINS, NY-NJ	\$101,900	MIDDLE INCOME	Y	N	N	N	N
34	NEW JERSEY	003	BERGEN COUNTY	0062.02	35614	NEW YORK-JERSEY CITY-WHITE PLAINS, NY-NJ	\$101,900	UPPER INCOME	N	N	N	N	N
34	NEW JERSEY	003	BERGEN COUNTY	0063.01	35614	NEW YORK-JERSEY CITY-WHITE PLAINS, NY-NJ	\$101,900	MODERATE INCOME	Y	N	N	Y	N
34	NEW JERSEY	003	BERGEN COUNTY	0063.02	35614	NEW YORK-JERSEY CITY-WHITE PLAINS, NY-NJ	\$101,900	MIDDLE INCOME	Y	N	N	N	N
34	NEW JERSEY	003	BERGEN COUNTY	0070.01	35614	NEW YORK-JERSEY CITY-WHITE PLAINS, NY-NJ	\$101,900	UPPER INCOME	N	N	N	N	N
34	NEW JERSEY	003	BERGEN COUNTY	0070.02	35614	NEW YORK-JERSEY CITY-WHITE PLAINS, NY-NJ	\$101,900	UPPER INCOME	N	N	N	N	N
34	NEW JERSEY	003	BERGEN COUNTY	0080.01	35614	NEW YORK-JERSEY CITY-WHITE PLAINS, NY-NJ	\$101,900	UPPER INCOME	N	N	N	N	N

Assessment Area Geographies

State	State Name	County Number	County Name	Census Tract	MSA/MD	MSA/MD Name	MSA/MD MFI	LMI	MMCT	MACT	MBCT	MHCT	Distressed/ Underserved
34	NEW JERSEY	003	BERGEN COUNTY	0080.02	35614	NEW YORK-JERSEY CITY-WHITE PLAINS, NY-NJ	\$101,900	UPPER INCOME	N	N	N	N	N
34	NEW JERSEY	003	BERGEN COUNTY	0091.00	35614	NEW YORK-JERSEY CITY-WHITE PLAINS, NY-NJ	\$101,900	UPPER INCOME	N	N	N	N	N
34	NEW JERSEY	003	BERGEN COUNTY	0092.00	35614	NEW YORK-JERSEY CITY-WHITE PLAINS, NY-NJ	\$101,900	UPPER INCOME	N	N	N	N	N
34	NEW JERSEY	003	BERGEN COUNTY	0101.00	35614	NEW YORK-JERSEY CITY-WHITE PLAINS, NY-NJ	\$101,900	UPPER INCOME	N	N	N	N	N
34	NEW JERSEY	003	BERGEN COUNTY	0102.00	35614	NEW YORK-JERSEY CITY-WHITE PLAINS, NY-NJ	\$101,900	UPPER INCOME	N	N	N	N	N
34	NEW JERSEY	003	BERGEN COUNTY	0103.00	35614	NEW YORK-JERSEY CITY-WHITE PLAINS, NY-NJ	\$101,900	UPPER INCOME	N	N	N	N	N
34	NEW JERSEY	003	BERGEN COUNTY	0111.00	35614	NEW YORK-JERSEY CITY-WHITE PLAINS, NY-NJ	\$101,900	MIDDLE INCOME	Y	N	N	N	N
34	NEW JERSEY	003	BERGEN COUNTY	0112.00	35614	NEW YORK-JERSEY CITY-WHITE PLAINS, NY-NJ	\$101,900	MODERATE INCOME	Y	N	N	N	N
34	NEW JERSEY	003	BERGEN COUNTY	0113.00	35614	NEW YORK-JERSEY CITY-WHITE PLAINS, NY-NJ	\$101,900	MIDDLE INCOME	N	N	N	N	N
34	NEW JERSEY	003	BERGEN COUNTY	0114.00	35614	NEW YORK-JERSEY CITY-WHITE PLAINS, NY-NJ	\$101,900	MIDDLE INCOME	N	N	N	N	N
34	NEW JERSEY	003	BERGEN COUNTY	0120.01	35614	NEW YORK-JERSEY CITY-WHITE PLAINS, NY-NJ	\$101,900	MIDDLE INCOME	Y	N	N	N	N
34	NEW JERSEY	003	BERGEN COUNTY	0120.02	35614	NEW YORK-JERSEY CITY-WHITE PLAINS, NY-NJ	\$101,900	UPPER INCOME	N	N	N	N	N
34	NEW JERSEY	003	BERGEN COUNTY	0130.02	35614	NEW YORK-JERSEY CITY-WHITE PLAINS, NY-NJ	\$101,900	UPPER INCOME	Y	N	N	N	N
34	NEW JERSEY	003	BERGEN COUNTY	0130.03	35614	NEW YORK-JERSEY CITY-WHITE PLAINS, NY-NJ	\$101,900	UPPER INCOME	Y	N	N	N	N
34	NEW JERSEY	003	BERGEN COUNTY	0130.04	35614	NEW YORK-JERSEY CITY-WHITE PLAINS, NY-NJ	\$101,900	UPPER INCOME	Y	N	N	N	N
34	NEW JERSEY	003	BERGEN COUNTY	0140.00	35614	NEW YORK-JERSEY CITY-WHITE PLAINS, NY-NJ	\$101,900	UPPER INCOME	N	N	N	N	N
34	NEW JERSEY	003	BERGEN COUNTY	0151.00	35614	NEW YORK-JERSEY CITY-WHITE PLAINS, NY-NJ	\$101,900	UPPER INCOME	N	N	N	N	N
34	NEW JERSEY	003	BERGEN COUNTY	0152.00	35614	NEW YORK-JERSEY CITY-WHITE PLAINS, NY-NJ	\$101,900	MIDDLE INCOME	Y	N	N	N	N
34	NEW JERSEY	003	BERGEN COUNTY	0153.00	35614	NEW YORK-JERSEY CITY-WHITE PLAINS, NY-NJ	\$101,900	MODERATE INCOME	Y	N	N	N	N
34	NEW JERSEY	003	BERGEN COUNTY	0154.01	35614	NEW YORK-JERSEY CITY-WHITE PLAINS, NY-NJ	\$101,900	MODERATE INCOME	Y	N	N	Y	N
34	NEW JERSEY	003	BERGEN COUNTY	0154.02	35614	NEW YORK-JERSEY CITY-WHITE PLAINS, NY-NJ	\$101,900	MIDDLE INCOME	Y	N	N	N	N
34	NEW JERSEY	003	BERGEN COUNTY	0155.00	35614	NEW YORK-JERSEY CITY-WHITE PLAINS, NY-NJ	\$101,900	UPPER INCOME	N	N	N	N	N
34	NEW JERSEY	003	BERGEN COUNTY	0160.00	35614	NEW YORK-JERSEY CITY-WHITE PLAINS, NY-NJ	\$101,900	UPPER INCOME	Y	N	N	N	N

Assessment Area Geographies

State	State Name	County Number	County Name	Census Tract	MSA/MD	MSA/MD Name	MSA/MD MFI	LMI	MMCT	MACT	MBCT	MHCT	Distressed/ Underserved
34	NEW JERSEY	003	BERGEN COUNTY	0171.01	35614	NEW YORK-JERSEY CITY-WHITE PLAINS, NY-NJ	\$101,900	UPPER INCOME	N	N	N	N	N
34	NEW JERSEY	003	BERGEN COUNTY	0171.02	35614	NEW YORK-JERSEY CITY-WHITE PLAINS, NY-NJ	\$101,900	UPPER INCOME	N	N	N	N	N
34	NEW JERSEY	003	BERGEN COUNTY	0172.00	35614	NEW YORK-JERSEY CITY-WHITE PLAINS, NY-NJ	\$101,900	UPPER INCOME	N	N	N	N	N
34	NEW JERSEY	003	BERGEN COUNTY	0173.01	35614	NEW YORK-JERSEY CITY-WHITE PLAINS, NY-NJ	\$101,900	UPPER INCOME	N	N	N	N	N
34	NEW JERSEY	003	BERGEN COUNTY	0173.02	35614	NEW YORK-JERSEY CITY-WHITE PLAINS, NY-NJ	\$101,900	UPPER INCOME	N	N	N	N	N
34	NEW JERSEY	003	BERGEN COUNTY	0174.00	35614	NEW YORK-JERSEY CITY-WHITE PLAINS, NY-NJ	\$101,900	UPPER INCOME	N	N	N	N	N
34	NEW JERSEY	003	BERGEN COUNTY	0175.01	35614	NEW YORK-JERSEY CITY-WHITE PLAINS, NY-NJ	\$101,900	UPPER INCOME	N	N	N	N	N
34	NEW JERSEY	003	BERGEN COUNTY	0175.02	35614	NEW YORK-JERSEY CITY-WHITE PLAINS, NY-NJ	\$101,900	UPPER INCOME	N	N	N	N	N
34	NEW JERSEY	003	BERGEN COUNTY	0181.01	35614	NEW YORK-JERSEY CITY-WHITE PLAINS, NY-NJ	\$101,900	NA	Y	N	N	Y	N
34	NEW JERSEY	003	BERGEN COUNTY	0181.02	35614	NEW YORK-JERSEY CITY-WHITE PLAINS, NY-NJ	\$101,900	MODERATE INCOME	Y	N	N	Y	N
34	NEW JERSEY	003	BERGEN COUNTY	0182.00	35614	NEW YORK-JERSEY CITY-WHITE PLAINS, NY-NJ	\$101,900	MODERATE INCOME	Y	N	N	Y	N
34	NEW JERSEY	003	BERGEN COUNTY	0191.02	35614	NEW YORK-JERSEY CITY-WHITE PLAINS, NY-NJ	\$101,900	UPPER INCOME	Y	N	N	N	N
34	NEW JERSEY	003	BERGEN COUNTY	0191.03	35614	NEW YORK-JERSEY CITY-WHITE PLAINS, NY-NJ	\$101,900	MIDDLE INCOME	Y	N	N	N	N
34	NEW JERSEY	003	BERGEN COUNTY	0191.04	35614	NEW YORK-JERSEY CITY-WHITE PLAINS, NY-NJ	\$101,900	UPPER INCOME	Y	Y	N	N	N
34	NEW JERSEY	003	BERGEN COUNTY	0192.02	35614	NEW YORK-JERSEY CITY-WHITE PLAINS, NY-NJ	\$101,900	MIDDLE INCOME	Y	N	N	N	N
34	NEW JERSEY	003	BERGEN COUNTY	0192.03	35614	NEW YORK-JERSEY CITY-WHITE PLAINS, NY-NJ	\$101,900	MIDDLE INCOME	Y	N	N	N	N
34	NEW JERSEY	003	BERGEN COUNTY	0192.04	35614	NEW YORK-JERSEY CITY-WHITE PLAINS, NY-NJ	\$101,900	MIDDLE INCOME	Y	N	N	N	N
34	NEW JERSEY	003	BERGEN COUNTY	0193.03	35614	NEW YORK-JERSEY CITY-WHITE PLAINS, NY-NJ	\$101,900	MIDDLE INCOME	Y	N	N	N	N
34	NEW JERSEY	003	BERGEN COUNTY	0193.04	35614	NEW YORK-JERSEY CITY-WHITE PLAINS, NY-NJ	\$101,900	UPPER INCOME	Y	N	N	N	N
34	NEW JERSEY	003	BERGEN COUNTY	0193.05	35614	NEW YORK-JERSEY CITY-WHITE PLAINS, NY-NJ	\$101,900	UPPER INCOME	N	N	N	N	N
34	NEW JERSEY	003	BERGEN COUNTY	0193.06	35614	NEW YORK-JERSEY CITY-WHITE PLAINS, NY-NJ	\$101,900	UPPER INCOME	N	N	N	N	N
34	NEW JERSEY	003	BERGEN COUNTY	0201.00	35614	NEW YORK-JERSEY CITY-WHITE PLAINS, NY-NJ	\$101,900	UPPER INCOME	N	N	N	N	N
34	NEW JERSEY	003	BERGEN COUNTY	0202.00	35614	NEW YORK-JERSEY CITY-WHITE PLAINS, NY-NJ	\$101,900	UPPER INCOME	N	N	N	N	N

Assessment Area Geographies

State	State Name	County Number	County Name	Census Tract	MSA/MD	MSA/MD Name	MSA/MD MFI	LMI	MMCT	MACT	MBCT	MHCT	Distressed/ Underserved
34	NEW JERSEY	003	BERGEN COUNTY	0211.01	35614	NEW YORK-JERSEY CITY-WHITE PLAINS, NY-NJ	\$101,900	MIDDLE INCOME	N	N	N	N	N
34	NEW JERSEY	003	BERGEN COUNTY	0211.02	35614	NEW YORK-JERSEY CITY-WHITE PLAINS, NY-NJ	\$101,900	MIDDLE INCOME	N	N	N	N	N
34	NEW JERSEY	003	BERGEN COUNTY	0212.00	35614	NEW YORK-JERSEY CITY-WHITE PLAINS, NY-NJ	\$101,900	MIDDLE INCOME	N	N	N	N	N
34	NEW JERSEY	003	BERGEN COUNTY	0213.00	35614	NEW YORK-JERSEY CITY-WHITE PLAINS, NY-NJ	\$101,900	MODERATE INCOME	N	N	N	N	N
34	NEW JERSEY	003	BERGEN COUNTY	0214.00	35614	NEW YORK-JERSEY CITY-WHITE PLAINS, NY-NJ	\$101,900	MIDDLE INCOME	N	N	N	N	N
34	NEW JERSEY	003	BERGEN COUNTY	0215.00	35614	NEW YORK-JERSEY CITY-WHITE PLAINS, NY-NJ	\$101,900	MODERATE INCOME	Y	N	N	Y	N
34	NEW JERSEY	003	BERGEN COUNTY	0216.00	35614	NEW YORK-JERSEY CITY-WHITE PLAINS, NY-NJ	\$101,900	MODERATE INCOME	Y	N	N	Y	N
34	NEW JERSEY	003	BERGEN COUNTY	0221.00	35614	NEW YORK-JERSEY CITY-WHITE PLAINS, NY-NJ	\$101,900	UPPER INCOME	N	N	N	N	N
34	NEW JERSEY	003	BERGEN COUNTY	0222.00	35614	NEW YORK-JERSEY CITY-WHITE PLAINS, NY-NJ	\$101,900	UPPER INCOME	N	N	N	N	N
34	NEW JERSEY	003	BERGEN COUNTY	0231.00	35614	NEW YORK-JERSEY CITY-WHITE PLAINS, NY-NJ	\$101,900	MIDDLE INCOME	Y	N	N	N	N
34	NEW JERSEY	003	BERGEN COUNTY	0232.01	35614	NEW YORK-JERSEY CITY-WHITE PLAINS, NY-NJ	\$101,900	UPPER INCOME	Y	N	N	N	N
34	NEW JERSEY	003	BERGEN COUNTY	0232.02	35614	NEW YORK-JERSEY CITY-WHITE PLAINS, NY-NJ	\$101,900	MIDDLE INCOME	Y	N	N	N	N
34	NEW JERSEY	003	BERGEN COUNTY	0233.01	35614	NEW YORK-JERSEY CITY-WHITE PLAINS, NY-NJ	\$101,900	UPPER INCOME	Y	N	N	N	N
34	NEW JERSEY	003	BERGEN COUNTY	0233.03	35614	NEW YORK-JERSEY CITY-WHITE PLAINS, NY-NJ	\$101,900	MIDDLE INCOME	Y	N	N	N	N
34	NEW JERSEY	003	BERGEN COUNTY	0233.04	35614	NEW YORK-JERSEY CITY-WHITE PLAINS, NY-NJ	\$101,900	UPPER INCOME	Y	N	N	N	N
34	NEW JERSEY	003	BERGEN COUNTY	0234.01	35614	NEW YORK-JERSEY CITY-WHITE PLAINS, NY-NJ	\$101,900	MIDDLE INCOME	Y	N	N	N	N
34	NEW JERSEY	003	BERGEN COUNTY	0234.02	35614	NEW YORK-JERSEY CITY-WHITE PLAINS, NY-NJ	\$101,900	UPPER INCOME	Y	N	N	N	N
34	NEW JERSEY	003	BERGEN COUNTY	0235.01	35614	NEW YORK-JERSEY CITY-WHITE PLAINS, NY-NJ	\$101,900	MODERATE INCOME	Y	N	N	N	N
34	NEW JERSEY	003	BERGEN COUNTY	0235.02	35614	NEW YORK-JERSEY CITY-WHITE PLAINS, NY-NJ	\$101,900	MODERATE INCOME	Y	N	N	N	N
34	NEW JERSEY	003	BERGEN COUNTY	0236.01	35614	NEW YORK-JERSEY CITY-WHITE PLAINS, NY-NJ	\$101,900	MIDDLE INCOME	Y	N	N	Y	N
34	NEW JERSEY	003	BERGEN COUNTY	0236.02	35614	NEW YORK-JERSEY CITY-WHITE PLAINS, NY-NJ	\$101,900	MODERATE INCOME	Y	N	N	Y	N
34	NEW JERSEY	003	BERGEN COUNTY	0241.00	35614	NEW YORK-JERSEY CITY-WHITE PLAINS, NY-NJ	\$101,900	UPPER INCOME	N	N	N	N	N
34	NEW JERSEY	003	BERGEN COUNTY	0242.00	35614	NEW YORK-JERSEY CITY-WHITE PLAINS, NY-NJ	\$101,900	UPPER INCOME	N	N	N	N	N

Assessment Area Geographies

State	State Name	County Number	County Name	Census Tract	MSA/MD	MSA/MD Name	MSA/MD MFI	LMI	MMCT	MACT	MBCT	MHCT	Distressed/ Underserved
34	NEW JERSEY	003	BERGEN COUNTY	0251.00	35614	NEW YORK-JERSEY CITY-WHITE PLAINS, NY-NJ	\$101,900	MIDDLE INCOME	N	N	N	N	N
34	NEW JERSEY	003	BERGEN COUNTY	0252.00	35614	NEW YORK-JERSEY CITY-WHITE PLAINS, NY-NJ	\$101,900	UPPER INCOME	N	N	N	N	N
34	NEW JERSEY	003	BERGEN COUNTY	0261.00	35614	NEW YORK-JERSEY CITY-WHITE PLAINS, NY-NJ	\$101,900	UPPER INCOME	N	N	N	N	N
34	NEW JERSEY	003	BERGEN COUNTY	0262.00	35614	NEW YORK-JERSEY CITY-WHITE PLAINS, NY-NJ	\$101,900	UPPER INCOME	N	N	N	N	N
34	NEW JERSEY	003	BERGEN COUNTY	0270.00	35614	NEW YORK-JERSEY CITY-WHITE PLAINS, NY-NJ	\$101,900	UPPER INCOME	N	N	N	N	N
34	NEW JERSEY	003	BERGEN COUNTY	0280.01	35614	NEW YORK-JERSEY CITY-WHITE PLAINS, NY-NJ	\$101,900	MIDDLE INCOME	Y	N	N	N	N
34	NEW JERSEY	003	BERGEN COUNTY	0280.02	35614	NEW YORK-JERSEY CITY-WHITE PLAINS, NY-NJ	\$101,900	UPPER INCOME	Y	N	N	N	N
34	NEW JERSEY	003	BERGEN COUNTY	0291.00	35614	NEW YORK-JERSEY CITY-WHITE PLAINS, NY-NJ	\$101,900	MIDDLE INCOME	Y	N	N	N	N
34	NEW JERSEY	003	BERGEN COUNTY	0292.00	35614	NEW YORK-JERSEY CITY-WHITE PLAINS, NY-NJ	\$101,900	MIDDLE INCOME	Y	N	N	N	N
34	NEW JERSEY	003	BERGEN COUNTY	0301.00	35614	NEW YORK-JERSEY CITY-WHITE PLAINS, NY-NJ	\$101,900	MODERATE INCOME	Y	N	N	N	N
34	NEW JERSEY	003	BERGEN COUNTY	0302.01	35614	NEW YORK-JERSEY CITY-WHITE PLAINS, NY-NJ	\$101,900	MIDDLE INCOME	Y	N	N	N	N
34	NEW JERSEY	003	BERGEN COUNTY	0302.02	35614	NEW YORK-JERSEY CITY-WHITE PLAINS, NY-NJ	\$101,900	MIDDLE INCOME	Y	N	N	N	N
34	NEW JERSEY	003	BERGEN COUNTY	0303.00	35614	NEW YORK-JERSEY CITY-WHITE PLAINS, NY-NJ	\$101,900	MODERATE INCOME	Y	N	N	N	N
34	NEW JERSEY	003	BERGEN COUNTY	0304.01	35614	NEW YORK-JERSEY CITY-WHITE PLAINS, NY-NJ	\$101,900	MIDDLE INCOME	Y	N	N	N	N
34	NEW JERSEY	003	BERGEN COUNTY	0304.02	35614	NEW YORK-JERSEY CITY-WHITE PLAINS, NY-NJ	\$101,900	UPPER INCOME	Y	N	N	N	N
34	NEW JERSEY	003	BERGEN COUNTY	0311.00	35614	NEW YORK-JERSEY CITY-WHITE PLAINS, NY-NJ	\$101,900	UPPER INCOME	N	N	N	N	N
34	NEW JERSEY	003	BERGEN COUNTY	0312.00	35614	NEW YORK-JERSEY CITY-WHITE PLAINS, NY-NJ	\$101,900	UPPER INCOME	N	N	N	N	N
34	NEW JERSEY	003	BERGEN COUNTY	0313.00	35614	NEW YORK-JERSEY CITY-WHITE PLAINS, NY-NJ	\$101,900	MIDDLE INCOME	N	N	N	N	N
34	NEW JERSEY	003	BERGEN COUNTY	0314.00	35614	NEW YORK-JERSEY CITY-WHITE PLAINS, NY-NJ	\$101,900	MIDDLE INCOME	N	N	N	N	N
34	NEW JERSEY	003	BERGEN COUNTY	0321.02	35614	NEW YORK-JERSEY CITY-WHITE PLAINS, NY-NJ	\$101,900	UPPER INCOME	N	N	N	N	N
34	NEW JERSEY	003	BERGEN COUNTY	0321.03	35614	NEW YORK-JERSEY CITY-WHITE PLAINS, NY-NJ	\$101,900	MIDDLE INCOME	N	N	N	N	N
34	NEW JERSEY	003	BERGEN COUNTY	0321.04	35614	NEW YORK-JERSEY CITY-WHITE PLAINS, NY-NJ	\$101,900	UPPER INCOME	N	N	N	N	N
34	NEW JERSEY	003	BERGEN COUNTY	0322.01	35614	NEW YORK-JERSEY CITY-WHITE PLAINS, NY-NJ	\$101,900	UPPER INCOME	N	N	N	N	N

Assessment Area Geographies

State	State Name	County Number	County Name	Census Tract	MSA/MD	MSA/MD Name	MSA/MD MFI	LMI	MMCT	MACT	MBCT	MHCT	Distressed/ Underserved
34	NEW JERSEY	003	BERGEN COUNTY	0322.02	35614	NEW YORK-JERSEY CITY-WHITE PLAINS, NY-NJ	\$101,900	UPPER INCOME	N	N	N	N	N
34	NEW JERSEY	003	BERGEN COUNTY	0331.00	35614	NEW YORK-JERSEY CITY-WHITE PLAINS, NY-NJ	\$101,900	UPPER INCOME	N	N	N	N	N
34	NEW JERSEY	003	BERGEN COUNTY	0332.00	35614	NEW YORK-JERSEY CITY-WHITE PLAINS, NY-NJ	\$101,900	UPPER INCOME	N	N	N	N	N
34	NEW JERSEY	003	BERGEN COUNTY	0333.00	35614	NEW YORK-JERSEY CITY-WHITE PLAINS, NY-NJ	\$101,900	UPPER INCOME	Y	N	N	N	N
34	NEW JERSEY	003	BERGEN COUNTY	0340.01	35614	NEW YORK-JERSEY CITY-WHITE PLAINS, NY-NJ	\$101,900	UPPER INCOME	N	N	N	N	N
34	NEW JERSEY	003	BERGEN COUNTY	0340.02	35614	NEW YORK-JERSEY CITY-WHITE PLAINS, NY-NJ	\$101,900	UPPER INCOME	N	N	N	N	N
34	NEW JERSEY	003	BERGEN COUNTY	0351.00	35614	NEW YORK-JERSEY CITY-WHITE PLAINS, NY-NJ	\$101,900	UPPER INCOME	N	N	N	N	N
34	NEW JERSEY	003	BERGEN COUNTY	0352.00	35614	NEW YORK-JERSEY CITY-WHITE PLAINS, NY-NJ	\$101,900	UPPER INCOME	N	N	N	N	N
34	NEW JERSEY	003	BERGEN COUNTY	0361.00	35614	NEW YORK-JERSEY CITY-WHITE PLAINS, NY-NJ	\$101,900	MIDDLE INCOME	Y	N	N	N	N
34	NEW JERSEY	003	BERGEN COUNTY	0362.00	35614	NEW YORK-JERSEY CITY-WHITE PLAINS, NY-NJ	\$101,900	MIDDLE INCOME	Y	N	N	N	N
34	NEW JERSEY	003	BERGEN COUNTY	0371.00	35614	NEW YORK-JERSEY CITY-WHITE PLAINS, NY-NJ	\$101,900	UPPER INCOME	N	N	N	N	N
34	NEW JERSEY	003	BERGEN COUNTY	0372.01	35614	NEW YORK-JERSEY CITY-WHITE PLAINS, NY-NJ	\$101,900	UPPER INCOME	N	N	N	N	N
34	NEW JERSEY	003	BERGEN COUNTY	0372.03	35614	NEW YORK-JERSEY CITY-WHITE PLAINS, NY-NJ	\$101,900	UPPER INCOME	N	N	N	N	N
34	NEW JERSEY	003	BERGEN COUNTY	0372.04	35614	NEW YORK-JERSEY CITY-WHITE PLAINS, NY-NJ	\$101,900	MIDDLE INCOME	Y	N	N	N	N
34	NEW JERSEY	003	BERGEN COUNTY	0381.00	35614	NEW YORK-JERSEY CITY-WHITE PLAINS, NY-NJ	\$101,900	MIDDLE INCOME	N	N	N	N	N
34	NEW JERSEY	003	BERGEN COUNTY	0382.00	35614	NEW YORK-JERSEY CITY-WHITE PLAINS, NY-NJ	\$101,900	MIDDLE INCOME	Y	N	N	N	N
34	NEW JERSEY	003	BERGEN COUNTY	0383.00	35614	NEW YORK-JERSEY CITY-WHITE PLAINS, NY-NJ	\$101,900	UPPER INCOME	N	N	N	N	N
34	NEW JERSEY	003	BERGEN COUNTY	0391.00	35614	NEW YORK-JERSEY CITY-WHITE PLAINS, NY-NJ	\$101,900	UPPER INCOME	N	N	N	N	N
34	NEW JERSEY	003	BERGEN COUNTY	0392.00	35614	NEW YORK-JERSEY CITY-WHITE PLAINS, NY-NJ	\$101,900	UPPER INCOME	N	N	N	N	N
34	NEW JERSEY	003	BERGEN COUNTY	0393.00	35614	NEW YORK-JERSEY CITY-WHITE PLAINS, NY-NJ	\$101,900	UPPER INCOME	N	N	N	N	N
34	NEW JERSEY	003	BERGEN COUNTY	0400.01	35614	NEW YORK-JERSEY CITY-WHITE PLAINS, NY-NJ	\$101,900	UPPER INCOME	N	N	N	N	N
34	NEW JERSEY	003	BERGEN COUNTY	0400.02	35614	NEW YORK-JERSEY CITY-WHITE PLAINS, NY-NJ	\$101,900	UPPER INCOME	N	N	N	N	N
34	NEW JERSEY	003	BERGEN COUNTY	0411.00	35614	NEW YORK-JERSEY CITY-WHITE PLAINS, NY-NJ	\$101,900	MIDDLE INCOME	Y	Y	N	N	N

Assessment Area Geographies

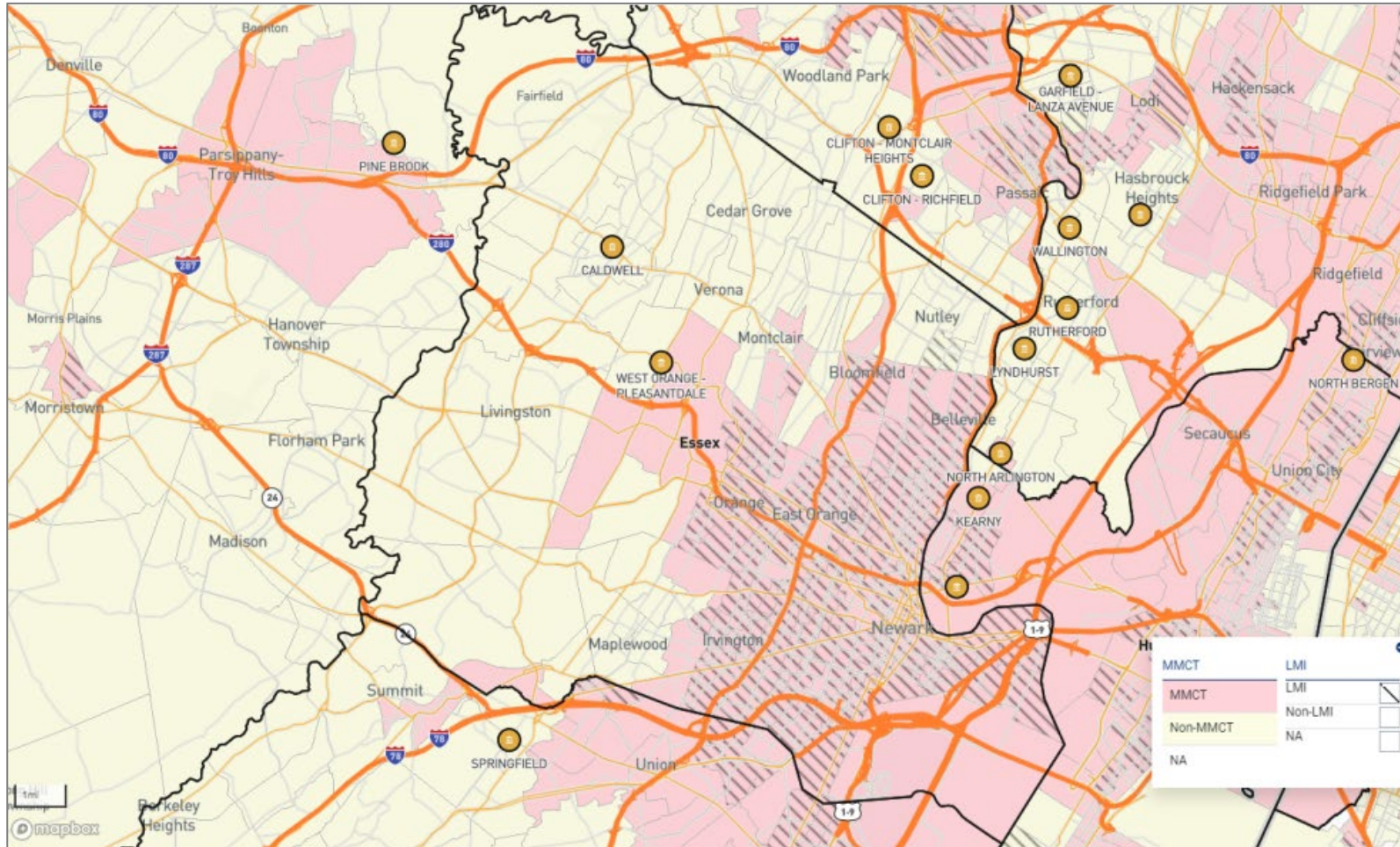
State	State Name	County Number	County Name	Census Tract	MSA/MD	MSA/MD Name	MSA/MD MFI	LMI	MMCT	MACT	MBCT	MHCT	Distressed/ Underserved
34	NEW JERSEY	003	BERGEN COUNTY	0412.00	35614	NEW YORK-JERSEY CITY-WHITE PLAINS, NY-NJ	\$101,900	MIDDLE INCOME	Y	Y	N	N	N
34	NEW JERSEY	003	BERGEN COUNTY	0413.01	35614	NEW YORK-JERSEY CITY-WHITE PLAINS, NY-NJ	\$101,900	MIDDLE INCOME	Y	N	N	N	N
34	NEW JERSEY	003	BERGEN COUNTY	0413.02	35614	NEW YORK-JERSEY CITY-WHITE PLAINS, NY-NJ	\$101,900	UPPER INCOME	Y	Y	N	N	N
34	NEW JERSEY	003	BERGEN COUNTY	0421.01	35614	NEW YORK-JERSEY CITY-WHITE PLAINS, NY-NJ	\$101,900	UPPER INCOME	N	N	N	N	N
34	NEW JERSEY	003	BERGEN COUNTY	0421.02	35614	NEW YORK-JERSEY CITY-WHITE PLAINS, NY-NJ	\$101,900	UPPER INCOME	N	N	N	N	N
34	NEW JERSEY	003	BERGEN COUNTY	0423.01	35614	NEW YORK-JERSEY CITY-WHITE PLAINS, NY-NJ	\$101,900	UPPER INCOME	N	N	N	N	N
34	NEW JERSEY	003	BERGEN COUNTY	0423.02	35614	NEW YORK-JERSEY CITY-WHITE PLAINS, NY-NJ	\$101,900	UPPER INCOME	N	N	N	N	N
34	NEW JERSEY	003	BERGEN COUNTY	0424.00	35614	NEW YORK-JERSEY CITY-WHITE PLAINS, NY-NJ	\$101,900	UPPER INCOME	N	N	N	N	N
34	NEW JERSEY	003	BERGEN COUNTY	0425.00	35614	NEW YORK-JERSEY CITY-WHITE PLAINS, NY-NJ	\$101,900	UPPER INCOME	Y	N	N	N	N
34	NEW JERSEY	003	BERGEN COUNTY	0430.01	35614	NEW YORK-JERSEY CITY-WHITE PLAINS, NY-NJ	\$101,900	UPPER INCOME	N	N	N	N	N
34	NEW JERSEY	003	BERGEN COUNTY	0430.02	35614	NEW YORK-JERSEY CITY-WHITE PLAINS, NY-NJ	\$101,900	UPPER INCOME	N	N	N	N	N
34	NEW JERSEY	003	BERGEN COUNTY	0441.00	35614	NEW YORK-JERSEY CITY-WHITE PLAINS, NY-NJ	\$101,900	UPPER INCOME	N	N	N	N	N
34	NEW JERSEY	003	BERGEN COUNTY	0442.01	35614	NEW YORK-JERSEY CITY-WHITE PLAINS, NY-NJ	\$101,900	UPPER INCOME	N	N	N	N	N
34	NEW JERSEY	003	BERGEN COUNTY	0442.02	35614	NEW YORK-JERSEY CITY-WHITE PLAINS, NY-NJ	\$101,900	UPPER INCOME	N	N	N	N	N
34	NEW JERSEY	003	BERGEN COUNTY	0451.01	35614	NEW YORK-JERSEY CITY-WHITE PLAINS, NY-NJ	\$101,900	MIDDLE INCOME	Y	N	N	N	N
34	NEW JERSEY	003	BERGEN COUNTY	0451.02	35614	NEW YORK-JERSEY CITY-WHITE PLAINS, NY-NJ	\$101,900	UPPER INCOME	Y	N	N	N	N
34	NEW JERSEY	003	BERGEN COUNTY	0452.00	35614	NEW YORK-JERSEY CITY-WHITE PLAINS, NY-NJ	\$101,900	UPPER INCOME	Y	N	N	N	N
34	NEW JERSEY	003	BERGEN COUNTY	0461.00	35614	NEW YORK-JERSEY CITY-WHITE PLAINS, NY-NJ	\$101,900	UPPER INCOME	Y	N	N	N	N
34	NEW JERSEY	003	BERGEN COUNTY	0462.00	35614	NEW YORK-JERSEY CITY-WHITE PLAINS, NY-NJ	\$101,900	UPPER INCOME	Y	N	N	N	N
34	NEW JERSEY	003	BERGEN COUNTY	0463.00	35614	NEW YORK-JERSEY CITY-WHITE PLAINS, NY-NJ	\$101,900	MIDDLE INCOME	Y	N	N	N	N
34	NEW JERSEY	003	BERGEN COUNTY	0471.00	35614	NEW YORK-JERSEY CITY-WHITE PLAINS, NY-NJ	\$101,900	UPPER INCOME	N	N	N	N	N
34	NEW JERSEY	003	BERGEN COUNTY	0472.00	35614	NEW YORK-JERSEY CITY-WHITE PLAINS, NY-NJ	\$101,900	UPPER INCOME	N	N	N	N	N
34	NEW JERSEY	003	BERGEN COUNTY	0473.00	35614	NEW YORK-JERSEY CITY-WHITE PLAINS, NY-NJ	\$101,900	UPPER INCOME	N	N	N	N	N

Assessment Area Geographies

State	State Name	County Number	County Name	Census Tract	MSA/MD	MSA/MD Name	MSA/MD MFI	LMI	MMCT	MACT	MBCT	MHCT	Distressed/ Underserved
34	NEW JERSEY	003	BERGEN COUNTY	0474.00	35614	NEW YORK-JERSEY CITY-WHITE PLAINS, NY-NJ	\$101,900	UPPER INCOME	N	N	N	N	N
34	NEW JERSEY	003	BERGEN COUNTY	0475.00	35614	NEW YORK-JERSEY CITY-WHITE PLAINS, NY-NJ	\$101,900	UPPER INCOME	N	N	N	N	N
34	NEW JERSEY	003	BERGEN COUNTY	0481.00	35614	NEW YORK-JERSEY CITY-WHITE PLAINS, NY-NJ	\$101,900	UPPER INCOME	Y	N	N	N	N
34	NEW JERSEY	003	BERGEN COUNTY	0482.00	35614	NEW YORK-JERSEY CITY-WHITE PLAINS, NY-NJ	\$101,900	UPPER INCOME	N	N	N	N	N
34	NEW JERSEY	003	BERGEN COUNTY	0490.01	35614	NEW YORK-JERSEY CITY-WHITE PLAINS, NY-NJ	\$101,900	UPPER INCOME	N	N	N	N	N
34	NEW JERSEY	003	BERGEN COUNTY	0490.02	35614	NEW YORK-JERSEY CITY-WHITE PLAINS, NY-NJ	\$101,900	UPPER INCOME	N	N	N	N	N
34	NEW JERSEY	003	BERGEN COUNTY	0500.00	35614	NEW YORK-JERSEY CITY-WHITE PLAINS, NY-NJ	\$101,900	UPPER INCOME	N	N	N	N	N
34	NEW JERSEY	003	BERGEN COUNTY	0511.00	35614	NEW YORK-JERSEY CITY-WHITE PLAINS, NY-NJ	\$101,900	UPPER INCOME	N	N	N	N	N
34	NEW JERSEY	003	BERGEN COUNTY	0512.00	35614	NEW YORK-JERSEY CITY-WHITE PLAINS, NY-NJ	\$101,900	UPPER INCOME	N	N	N	N	N
34	NEW JERSEY	003	BERGEN COUNTY	0513.00	35614	NEW YORK-JERSEY CITY-WHITE PLAINS, NY-NJ	\$101,900	MIDDLE INCOME	N	N	N	N	N
34	NEW JERSEY	003	BERGEN COUNTY	0514.00	35614	NEW YORK-JERSEY CITY-WHITE PLAINS, NY-NJ	\$101,900	UPPER INCOME	N	N	N	N	N
34	NEW JERSEY	003	BERGEN COUNTY	0521.00	35614	NEW YORK-JERSEY CITY-WHITE PLAINS, NY-NJ	\$101,900	UPPER INCOME	N	N	N	N	N
34	NEW JERSEY	003	BERGEN COUNTY	0522.00	35614	NEW YORK-JERSEY CITY-WHITE PLAINS, NY-NJ	\$101,900	UPPER INCOME	N	N	N	N	N
34	NEW JERSEY	003	BERGEN COUNTY	0531.00	35614	NEW YORK-JERSEY CITY-WHITE PLAINS, NY-NJ	\$101,900	UPPER INCOME	N	N	N	N	N
34	NEW JERSEY	003	BERGEN COUNTY	0532.01	35614	NEW YORK-JERSEY CITY-WHITE PLAINS, NY-NJ	\$101,900	UPPER INCOME	N	N	N	N	N
34	NEW JERSEY	003	BERGEN COUNTY	0532.02	35614	NEW YORK-JERSEY CITY-WHITE PLAINS, NY-NJ	\$101,900	UPPER INCOME	N	N	N	N	N
34	NEW JERSEY	003	BERGEN COUNTY	0541.01	35614	NEW YORK-JERSEY CITY-WHITE PLAINS, NY-NJ	\$101,900	UPPER INCOME	Y	N	Y	N	N
34	NEW JERSEY	003	BERGEN COUNTY	0541.02	35614	NEW YORK-JERSEY CITY-WHITE PLAINS, NY-NJ	\$101,900	UPPER INCOME	Y	N	N	N	N
34	NEW JERSEY	003	BERGEN COUNTY	0542.00	35614	NEW YORK-JERSEY CITY-WHITE PLAINS, NY-NJ	\$101,900	UPPER INCOME	Y	N	N	N	N
34	NEW JERSEY	003	BERGEN COUNTY	0543.00	35614	NEW YORK-JERSEY CITY-WHITE PLAINS, NY-NJ	\$101,900	UPPER INCOME	N	N	N	N	N
34	NEW JERSEY	003	BERGEN COUNTY	0544.00	35614	NEW YORK-JERSEY CITY-WHITE PLAINS, NY-NJ	\$101,900	UPPER INCOME	Y	N	N	N	N
34	NEW JERSEY	003	BERGEN COUNTY	0545.00	35614	NEW YORK-JERSEY CITY-WHITE PLAINS, NY-NJ	\$101,900	UPPER INCOME	N	N	N	N	N
34	NEW JERSEY	003	BERGEN COUNTY	0546.01	35614	NEW YORK-JERSEY CITY-WHITE PLAINS, NY-NJ	\$101,900	UPPER INCOME	Y	N	N	N	N

Assessment Area Geographies

State	State Name	County Number	County Name	Census Tract	MSA/MD	MSA/MD Name	MSA/MD MFI	LMI	MMCT	MACT	MBCT	MHCT	Distressed/ Underserved
34	NEW JERSEY	003	BERGEN COUNTY	0546.02	35614	NEW YORK-JERSEY CITY-WHITE PLAINS, NY-NJ	\$101,900	UPPER INCOME	Y	N	N	N	N
34	NEW JERSEY	003	BERGEN COUNTY	0551.00	35614	NEW YORK-JERSEY CITY-WHITE PLAINS, NY-NJ	\$101,900	UPPER INCOME	N	N	N	N	N
34	NEW JERSEY	003	BERGEN COUNTY	0552.01	35614	NEW YORK-JERSEY CITY-WHITE PLAINS, NY-NJ	\$101,900	UPPER INCOME	N	N	N	N	N
34	NEW JERSEY	003	BERGEN COUNTY	0552.02	35614	NEW YORK-JERSEY CITY-WHITE PLAINS, NY-NJ	\$101,900	UPPER INCOME	Y	N	N	N	N
34	NEW JERSEY	003	BERGEN COUNTY	0561.00	35614	NEW YORK-JERSEY CITY-WHITE PLAINS, NY-NJ	\$101,900	UPPER INCOME	N	N	N	N	N
34	NEW JERSEY	003	BERGEN COUNTY	0562.00	35614	NEW YORK-JERSEY CITY-WHITE PLAINS, NY-NJ	\$101,900	UPPER INCOME	N	N	N	N	N
34	NEW JERSEY	003	BERGEN COUNTY	0571.01	35614	NEW YORK-JERSEY CITY-WHITE PLAINS, NY-NJ	\$101,900	MIDDLE INCOME	N	N	N	N	N
34	NEW JERSEY	003	BERGEN COUNTY	0571.02	35614	NEW YORK-JERSEY CITY-WHITE PLAINS, NY-NJ	\$101,900	MIDDLE INCOME	N	N	N	N	N
34	NEW JERSEY	003	BERGEN COUNTY	0572.00	35614	NEW YORK-JERSEY CITY-WHITE PLAINS, NY-NJ	\$101,900	MIDDLE INCOME	N	N	N	N	N
34	NEW JERSEY	003	BERGEN COUNTY	0581.00	35614	NEW YORK-JERSEY CITY-WHITE PLAINS, NY-NJ	\$101,900	UPPER INCOME	N	N	N	N	N
34	NEW JERSEY	003	BERGEN COUNTY	0582.00	35614	NEW YORK-JERSEY CITY-WHITE PLAINS, NY-NJ	\$101,900	UPPER INCOME	N	N	N	N	N
34	NEW JERSEY	003	BERGEN COUNTY	0591.00	35614	NEW YORK-JERSEY CITY-WHITE PLAINS, NY-NJ	\$101,900	UPPER INCOME	N	N	N	N	N
34	NEW JERSEY	003	BERGEN COUNTY	0592.00	35614	NEW YORK-JERSEY CITY-WHITE PLAINS, NY-NJ	\$101,900	UPPER INCOME	N	N	N	N	N
34	NEW JERSEY	003	BERGEN COUNTY	0600.01	35614	NEW YORK-JERSEY CITY-WHITE PLAINS, NY-NJ	\$101,900	UPPER INCOME	N	N	N	N	N
34	NEW JERSEY	003	BERGEN COUNTY	0600.02	35614	NEW YORK-JERSEY CITY-WHITE PLAINS, NY-NJ	\$101,900	UPPER INCOME	N	N	N	N	N
34	NEW JERSEY	003	BERGEN COUNTY	0611.00	35614	NEW YORK-JERSEY CITY-WHITE PLAINS, NY-NJ	\$101,900	UPPER INCOME	N	N	N	N	N
34	NEW JERSEY	003	BERGEN COUNTY	0612.00	35614	NEW YORK-JERSEY CITY-WHITE PLAINS, NY-NJ	\$101,900	UPPER INCOME	N	N	N	N	N
34	NEW JERSEY	003	BERGEN COUNTY	0613.00	35614	NEW YORK-JERSEY CITY-WHITE PLAINS, NY-NJ	\$101,900	UPPER INCOME	N	N	N	N	N
34	NEW JERSEY	003	BERGEN COUNTY	0614.00	35614	NEW YORK-JERSEY CITY-WHITE PLAINS, NY-NJ	\$101,900	UPPER INCOME	N	N	N	N	N



Essex County

Assessment Area Geographies

State	State Name	County	County Name	Census Tract	MSA/MD	MSA/MD Name	MSA/MD MFI	LMI	MMCT	MACT	MBCT	MHCT	Distressed/Underserved
34	NEW JERSEY	013	ESSEX COUNTY	0001.00	35084	NEWARK, NJ	\$133,300	LOW INCOME	Y	N	N	Y	N
34	NEW JERSEY	013	ESSEX COUNTY	0002.00	35084	NEWARK, NJ	\$133,300	LOW INCOME	Y	N	N	Y	N
34	NEW JERSEY	013	ESSEX COUNTY	0003.00	35084	NEWARK, NJ	\$133,300	MODERATE INCOME	Y	N	N	Y	N
34	NEW JERSEY	013	ESSEX COUNTY	0004.00	35084	NEWARK, NJ	\$133,300	MODERATE INCOME	Y	N	N	Y	N
34	NEW JERSEY	013	ESSEX COUNTY	0005.00	35084	NEWARK, NJ	\$133,300	LOW INCOME	Y	N	N	Y	N
34	NEW JERSEY	013	ESSEX COUNTY	0006.00	35084	NEWARK, NJ	\$133,300	LOW INCOME	Y	N	N	Y	N
34	NEW JERSEY	013	ESSEX COUNTY	0007.00	35084	NEWARK, NJ	\$133,300	LOW INCOME	Y	N	N	Y	N
34	NEW JERSEY	013	ESSEX COUNTY	0008.00	35084	NEWARK, NJ	\$133,300	MODERATE INCOME	Y	N	N	Y	N
34	NEW JERSEY	013	ESSEX COUNTY	0009.00	35084	NEWARK, NJ	\$133,300	LOW INCOME	Y	N	N	Y	N
34	NEW JERSEY	013	ESSEX COUNTY	0010.00	35084	NEWARK, NJ	\$133,300	LOW INCOME	Y	N	Y	N	N
34	NEW JERSEY	013	ESSEX COUNTY	0011.00	35084	NEWARK, NJ	\$133,300	MODERATE INCOME	Y	N	N	N	N
34	NEW JERSEY	013	ESSEX COUNTY	0013.00	35084	NEWARK, NJ	\$133,300	MODERATE INCOME	Y	N	Y	N	N
34	NEW JERSEY	013	ESSEX COUNTY	0014.00	35084	NEWARK, NJ	\$133,300	MODERATE INCOME	Y	N	Y	N	N
34	NEW JERSEY	013	ESSEX COUNTY	0015.00	35084	NEWARK, NJ	\$133,300	NA	Y	N	Y	N	N
34	NEW JERSEY	013	ESSEX COUNTY	0016.00	35084	NEWARK, NJ	\$133,300	LOW INCOME	Y	N	Y	N	N
34	NEW JERSEY	013	ESSEX COUNTY	0017.00	35084	NEWARK, NJ	\$133,300	LOW INCOME	Y	N	Y	N	N
34	NEW JERSEY	013	ESSEX COUNTY	0018.00	35084	NEWARK, NJ	\$133,300	LOW INCOME	Y	N	Y	N	N
34	NEW JERSEY	013	ESSEX COUNTY	0019.00	35084	NEWARK, NJ	\$133,300	LOW INCOME	Y	N	Y	N	N

Assessment Area Geographies

State	State Name	County	County Name	Census Tract	MSA/MD	MSA/MD Name	MSA/MD MFI	LMI	MMCT	MACT	MBCT	MHCT	Distressed/ Underserved
34	NEW JERSEY	013	ESSEX COUNTY	0020.00	35084	NEWARK, NJ	\$133,300	LOW INCOME	Y	N	Y	N	N
34	NEW JERSEY	013	ESSEX COUNTY	0021.00	35084	NEWARK, NJ	\$133,300	LOW INCOME	Y	N	Y	N	N
34	NEW JERSEY	013	ESSEX COUNTY	0022.02	35084	NEWARK, NJ	\$133,300	LOW INCOME	Y	N	Y	N	N
34	NEW JERSEY	013	ESSEX COUNTY	0022.03	35084	NEWARK, NJ	\$133,300	LOW INCOME	Y	N	N	N	N
34	NEW JERSEY	013	ESSEX COUNTY	0022.04	35084	NEWARK, NJ	\$133,300	MODERATE INCOME	Y	N	Y	N	N
34	NEW JERSEY	013	ESSEX COUNTY	0023.00	35084	NEWARK, NJ	\$133,300	MODERATE INCOME	Y	N	Y	N	N
34	NEW JERSEY	013	ESSEX COUNTY	0024.00	35084	NEWARK, NJ	\$133,300	LOW INCOME	Y	N	Y	N	N
34	NEW JERSEY	013	ESSEX COUNTY	0025.00	35084	NEWARK, NJ	\$133,300	LOW INCOME	Y	N	Y	N	N
34	NEW JERSEY	013	ESSEX COUNTY	0026.00	35084	NEWARK, NJ	\$133,300	LOW INCOME	Y	N	Y	N	N
34	NEW JERSEY	013	ESSEX COUNTY	0028.00	35084	NEWARK, NJ	\$133,300	MODERATE INCOME	Y	N	Y	N	N
34	NEW JERSEY	013	ESSEX COUNTY	0031.00	35084	NEWARK, NJ	\$133,300	LOW INCOME	Y	N	Y	N	N
34	NEW JERSEY	013	ESSEX COUNTY	0035.00	35084	NEWARK, NJ	\$133,300	LOW INCOME	Y	N	Y	N	N
34	NEW JERSEY	013	ESSEX COUNTY	0037.00	35084	NEWARK, NJ	\$133,300	MODERATE INCOME	Y	N	Y	N	N
34	NEW JERSEY	013	ESSEX COUNTY	0038.00	35084	NEWARK, NJ	\$133,300	LOW INCOME	Y	N	Y	N	N
34	NEW JERSEY	013	ESSEX COUNTY	0039.00	35084	NEWARK, NJ	\$133,300	LOW INCOME	Y	N	Y	N	N
34	NEW JERSEY	013	ESSEX COUNTY	0041.00	35084	NEWARK, NJ	\$133,300	LOW INCOME	Y	N	Y	N	N
34	NEW JERSEY	013	ESSEX COUNTY	0042.00	35084	NEWARK, NJ	\$133,300	LOW INCOME	Y	N	Y	N	N
34	NEW JERSEY	013	ESSEX COUNTY	0043.00	35084	NEWARK, NJ	\$133,300	LOW INCOME	Y	N	Y	N	N

Assessment Area Geographies

State	State Name	County	County Name	Census Tract	MSA/MD	MSA/MD Name	MSA/MD MFI	LMI	MMCT	MACT	MBCT	MHCT	Distressed/ Underserved
34	NEW JERSEY	013	ESSEX COUNTY	0044.00	35084	NEWARK, NJ	\$133,300	LOW INCOME	Y	N	Y	N	N
34	NEW JERSEY	013	ESSEX COUNTY	0045.00	35084	NEWARK, NJ	\$133,300	MODERATE INCOME	Y	N	Y	N	N
34	NEW JERSEY	013	ESSEX COUNTY	0046.00	35084	NEWARK, NJ	\$133,300	LOW INCOME	Y	N	Y	N	N
34	NEW JERSEY	013	ESSEX COUNTY	0047.00	35084	NEWARK, NJ	\$133,300	MODERATE INCOME	Y	N	Y	N	N
34	NEW JERSEY	013	ESSEX COUNTY	0048.01	35084	NEWARK, NJ	\$133,300	LOW INCOME	Y	N	Y	N	N
34	NEW JERSEY	013	ESSEX COUNTY	0048.02	35084	NEWARK, NJ	\$133,300	LOW INCOME	Y	N	Y	N	N
34	NEW JERSEY	013	ESSEX COUNTY	0049.00	35084	NEWARK, NJ	\$133,300	LOW INCOME	Y	N	Y	N	N
34	NEW JERSEY	013	ESSEX COUNTY	0050.00	35084	NEWARK, NJ	\$133,300	LOW INCOME	Y	N	Y	N	N
34	NEW JERSEY	013	ESSEX COUNTY	0051.00	35084	NEWARK, NJ	\$133,300	MODERATE INCOME	Y	N	Y	N	N
34	NEW JERSEY	013	ESSEX COUNTY	0052.00	35084	NEWARK, NJ	\$133,300	LOW INCOME	Y	N	Y	N	N
34	NEW JERSEY	013	ESSEX COUNTY	0053.00	35084	NEWARK, NJ	\$133,300	MODERATE INCOME	Y	N	Y	N	N
34	NEW JERSEY	013	ESSEX COUNTY	0054.00	35084	NEWARK, NJ	\$133,300	NA	Y	N	Y	N	N
34	NEW JERSEY	013	ESSEX COUNTY	0057.00	35084	NEWARK, NJ	\$133,300	LOW INCOME	Y	N	N	N	N
34	NEW JERSEY	013	ESSEX COUNTY	0062.00	35084	NEWARK, NJ	\$133,300	LOW INCOME	Y	N	Y	N	N
34	NEW JERSEY	013	ESSEX COUNTY	0064.00	35084	NEWARK, NJ	\$133,300	MIDDLE INCOME	Y	N	Y	N	N
34	NEW JERSEY	013	ESSEX COUNTY	0066.00	35084	NEWARK, NJ	\$133,300	MODERATE INCOME	Y	N	Y	N	N
34	NEW JERSEY	013	ESSEX COUNTY	0067.00	35084	NEWARK, NJ	\$133,300	MODERATE INCOME	Y	N	N	N	N
34	NEW JERSEY	013	ESSEX COUNTY	0068.00	35084	NEWARK, NJ	\$133,300	MODERATE INCOME	Y	N	N	N	N

Assessment Area Geographies

State	State Name	County	County Name	Census Tract	MSA/MD	MSA/MD Name	MSA/MD MFI	LMI	MMCT	MACT	MBCT	MHCT	Distressed/ Underserved
34	NEW JERSEY	013	ESSEX COUNTY	0069.00	35084	NEWARK, NJ	\$133,300	MODERATE INCOME	Y	N	N	Y	N
34	NEW JERSEY	013	ESSEX COUNTY	0070.00	35084	NEWARK, NJ	\$133,300	LOW INCOME	Y	N	N	Y	N
34	NEW JERSEY	013	ESSEX COUNTY	0071.00	35084	NEWARK, NJ	\$133,300	LOW INCOME	Y	N	N	N	N
34	NEW JERSEY	013	ESSEX COUNTY	0072.00	35084	NEWARK, NJ	\$133,300	LOW INCOME	Y	N	N	N	N
34	NEW JERSEY	013	ESSEX COUNTY	0073.00	35084	NEWARK, NJ	\$133,300	MODERATE INCOME	Y	N	N	N	N
34	NEW JERSEY	013	ESSEX COUNTY	0074.00	35084	NEWARK, NJ	\$133,300	LOW INCOME	Y	N	N	N	N
34	NEW JERSEY	013	ESSEX COUNTY	0075.01	35084	NEWARK, NJ	\$133,300	LOW INCOME	Y	N	N	Y	N
34	NEW JERSEY	013	ESSEX COUNTY	0075.02	35084	NEWARK, NJ	\$133,300	LOW INCOME	Y	N	N	Y	N
34	NEW JERSEY	013	ESSEX COUNTY	0076.00	35084	NEWARK, NJ	\$133,300	LOW INCOME	Y	N	N	N	N
34	NEW JERSEY	013	ESSEX COUNTY	0077.00	35084	NEWARK, NJ	\$133,300	LOW INCOME	Y	N	N	Y	N
34	NEW JERSEY	013	ESSEX COUNTY	0078.00	35084	NEWARK, NJ	\$133,300	LOW INCOME	Y	N	N	Y	N
34	NEW JERSEY	013	ESSEX COUNTY	0079.00	35084	NEWARK, NJ	\$133,300	LOW INCOME	Y	N	N	Y	N
34	NEW JERSEY	013	ESSEX COUNTY	0080.00	35084	NEWARK, NJ	\$133,300	LOW INCOME	Y	N	N	N	N
34	NEW JERSEY	013	ESSEX COUNTY	0081.00	35084	NEWARK, NJ	\$133,300	LOW INCOME	Y	N	Y	N	N
34	NEW JERSEY	013	ESSEX COUNTY	0082.00	35084	NEWARK, NJ	\$133,300	NA	Y	N	Y	N	N
34	NEW JERSEY	013	ESSEX COUNTY	0087.00	35084	NEWARK, NJ	\$133,300	MODERATE INCOME	Y	N	N	Y	N
34	NEW JERSEY	013	ESSEX COUNTY	0088.00	35084	NEWARK, NJ	\$133,300	MODERATE INCOME	Y	N	N	Y	N
34	NEW JERSEY	013	ESSEX COUNTY	0089.00	35084	NEWARK, NJ	\$133,300	NA	Y	N	N	Y	N

Assessment Area Geographies

State	State Name	County	County Name	Census Tract	MSA/MD	MSA/MD Name	MSA/MD MFI	LMI	MMCT	MACT	MBCT	MHCT	Distressed/ Underserved
34	NEW JERSEY	013	ESSEX COUNTY	0090.00	35084	NEWARK, NJ	\$133,300	LOW INCOME	Y	N	Y	N	N
34	NEW JERSEY	013	ESSEX COUNTY	0091.00	35084	NEWARK, NJ	\$133,300	LOW INCOME	Y	N	N	Y	N
34	NEW JERSEY	013	ESSEX COUNTY	0092.00	35084	NEWARK, NJ	\$133,300	LOW INCOME	Y	N	N	Y	N
34	NEW JERSEY	013	ESSEX COUNTY	0093.00	35084	NEWARK, NJ	\$133,300	LOW INCOME	Y	N	N	Y	N
34	NEW JERSEY	013	ESSEX COUNTY	0094.00	35084	NEWARK, NJ	\$133,300	LOW INCOME	Y	N	N	Y	N
34	NEW JERSEY	013	ESSEX COUNTY	0095.00	35084	NEWARK, NJ	\$133,300	MODERATE INCOME	Y	N	N	Y	N
34	NEW JERSEY	013	ESSEX COUNTY	0096.00	35084	NEWARK, NJ	\$133,300	LOW INCOME	Y	N	N	Y	N
34	NEW JERSEY	013	ESSEX COUNTY	0097.00	35084	NEWARK, NJ	\$133,300	LOW INCOME	Y	N	N	Y	N
34	NEW JERSEY	013	ESSEX COUNTY	0099.00	35084	NEWARK, NJ	\$133,300	MODERATE INCOME	Y	N	Y	N	N
34	NEW JERSEY	013	ESSEX COUNTY	0100.00	35084	NEWARK, NJ	\$133,300	MIDDLE INCOME	Y	N	Y	N	N
34	NEW JERSEY	013	ESSEX COUNTY	0101.00	35084	NEWARK, NJ	\$133,300	MODERATE INCOME	Y	N	Y	N	N
34	NEW JERSEY	013	ESSEX COUNTY	0102.00	35084	NEWARK, NJ	\$133,300	MODERATE INCOME	Y	N	Y	N	N
34	NEW JERSEY	013	ESSEX COUNTY	0103.00	35084	NEWARK, NJ	\$133,300	MODERATE INCOME	Y	N	Y	N	N
34	NEW JERSEY	013	ESSEX COUNTY	0104.00	35084	NEWARK, NJ	\$133,300	MODERATE INCOME	Y	N	Y	N	N
34	NEW JERSEY	013	ESSEX COUNTY	0105.00	35084	NEWARK, NJ	\$133,300	MODERATE INCOME	Y	N	Y	N	N
34	NEW JERSEY	013	ESSEX COUNTY	0106.00	35084	NEWARK, NJ	\$133,300	LOW INCOME	Y	N	Y	N	N
34	NEW JERSEY	013	ESSEX COUNTY	0107.00	35084	NEWARK, NJ	\$133,300	NA	Y	N	Y	N	N
34	NEW JERSEY	013	ESSEX COUNTY	0108.00	35084	NEWARK, NJ	\$133,300	LOW INCOME	Y	N	Y	N	N

Assessment Area Geographies

State	State Name	County	County Name	Census Tract	MSA/MD	MSA/MD Name	MSA/MD MFI	LMI	MMCT	MACT	MBCT	MHCT	Distressed/ Underserved
34	NEW JERSEY	013	ESSEX COUNTY	0109.00	35084	NEWARK, NJ	\$133,300	LOW INCOME	Y	N	Y	N	N
34	NEW JERSEY	013	ESSEX COUNTY	0111.00	35084	NEWARK, NJ	\$133,300	LOW INCOME	Y	N	Y	N	N
34	NEW JERSEY	013	ESSEX COUNTY	0112.00	35084	NEWARK, NJ	\$133,300	LOW INCOME	Y	N	Y	N	N
34	NEW JERSEY	013	ESSEX COUNTY	0113.00	35084	NEWARK, NJ	\$133,300	LOW INCOME	Y	N	Y	N	N
34	NEW JERSEY	013	ESSEX COUNTY	0114.00	35084	NEWARK, NJ	\$133,300	MODERATE INCOME	Y	N	Y	N	N
34	NEW JERSEY	013	ESSEX COUNTY	0115.00	35084	NEWARK, NJ	\$133,300	MODERATE INCOME	Y	N	Y	N	N
34	NEW JERSEY	013	ESSEX COUNTY	0116.00	35084	NEWARK, NJ	\$133,300	MODERATE INCOME	Y	N	Y	N	N
34	NEW JERSEY	013	ESSEX COUNTY	0117.00	35084	NEWARK, NJ	\$133,300	MIDDLE INCOME	Y	N	Y	N	N
34	NEW JERSEY	013	ESSEX COUNTY	0118.00	35084	NEWARK, NJ	\$133,300	MODERATE INCOME	Y	N	Y	N	N
34	NEW JERSEY	013	ESSEX COUNTY	0119.00	35084	NEWARK, NJ	\$133,300	LOW INCOME	Y	N	Y	N	N
34	NEW JERSEY	013	ESSEX COUNTY	0120.00	35084	NEWARK, NJ	\$133,300	MODERATE INCOME	Y	N	Y	N	N
34	NEW JERSEY	013	ESSEX COUNTY	0121.00	35084	NEWARK, NJ	\$133,300	LOW INCOME	Y	N	Y	N	N
34	NEW JERSEY	013	ESSEX COUNTY	0122.00	35084	NEWARK, NJ	\$133,300	MODERATE INCOME	Y	N	Y	N	N
34	NEW JERSEY	013	ESSEX COUNTY	0123.00	35084	NEWARK, NJ	\$133,300	LOW INCOME	Y	N	Y	N	N
34	NEW JERSEY	013	ESSEX COUNTY	0124.00	35084	NEWARK, NJ	\$133,300	LOW INCOME	Y	N	Y	N	N
34	NEW JERSEY	013	ESSEX COUNTY	0125.00	35084	NEWARK, NJ	\$133,300	MODERATE INCOME	Y	N	Y	N	N
34	NEW JERSEY	013	ESSEX COUNTY	0126.00	35084	NEWARK, NJ	\$133,300	LOW INCOME	Y	N	Y	N	N
34	NEW JERSEY	013	ESSEX COUNTY	0127.00	35084	NEWARK, NJ	\$133,300	MODERATE INCOME	Y	N	Y	N	N

Assessment Area Geographies

State	State Name	County	County Name	Census Tract	MSA/MD	MSA/MD Name	MSA/MD MFI	LMI	MMCT	MACT	MBCT	MHCT	Distressed/ Underserved
34	NEW JERSEY	013	ESSEX COUNTY	0128.00	35084	NEWARK, NJ	\$133,300	MODERATE INCOME	Y	N	Y	N	N
34	NEW JERSEY	013	ESSEX COUNTY	0129.00	35084	NEWARK, NJ	\$133,300	MODERATE INCOME	Y	N	Y	N	N
34	NEW JERSEY	013	ESSEX COUNTY	0130.00	35084	NEWARK, NJ	\$133,300	MODERATE INCOME	Y	N	Y	N	N
34	NEW JERSEY	013	ESSEX COUNTY	0131.00	35084	NEWARK, NJ	\$133,300	LOW INCOME	Y	N	Y	N	N
34	NEW JERSEY	013	ESSEX COUNTY	0132.00	35084	NEWARK, NJ	\$133,300	MODERATE INCOME	Y	N	Y	N	N
34	NEW JERSEY	013	ESSEX COUNTY	0133.00	35084	NEWARK, NJ	\$133,300	LOW INCOME	Y	N	Y	N	N
34	NEW JERSEY	013	ESSEX COUNTY	0134.00	35084	NEWARK, NJ	\$133,300	UPPER INCOME	N	N	N	N	N
34	NEW JERSEY	013	ESSEX COUNTY	0135.00	35084	NEWARK, NJ	\$133,300	UPPER INCOME	N	N	N	N	N
34	NEW JERSEY	013	ESSEX COUNTY	0136.00	35084	NEWARK, NJ	\$133,300	UPPER INCOME	N	N	N	N	N
34	NEW JERSEY	013	ESSEX COUNTY	0137.00	35084	NEWARK, NJ	\$133,300	MODERATE INCOME	N	N	N	N	N
34	NEW JERSEY	013	ESSEX COUNTY	0138.00	35084	NEWARK, NJ	\$133,300	UPPER INCOME	N	N	N	N	N
34	NEW JERSEY	013	ESSEX COUNTY	0139.00	35084	NEWARK, NJ	\$133,300	MIDDLE INCOME	N	N	N	N	N
34	NEW JERSEY	013	ESSEX COUNTY	0140.00	35084	NEWARK, NJ	\$133,300	MIDDLE INCOME	Y	N	N	N	N
34	NEW JERSEY	013	ESSEX COUNTY	0141.00	35084	NEWARK, NJ	\$133,300	MODERATE INCOME	Y	N	N	N	N
34	NEW JERSEY	013	ESSEX COUNTY	0142.00	35084	NEWARK, NJ	\$133,300	MIDDLE INCOME	Y	N	N	N	N
34	NEW JERSEY	013	ESSEX COUNTY	0143.00	35084	NEWARK, NJ	\$133,300	MODERATE INCOME	Y	N	N	Y	N
34	NEW JERSEY	013	ESSEX COUNTY	0144.00	35084	NEWARK, NJ	\$133,300	MODERATE INCOME	Y	N	N	Y	N
34	NEW JERSEY	013	ESSEX COUNTY	0145.00	35084	NEWARK, NJ	\$133,300	MODERATE INCOME	Y	N	N	Y	N

Assessment Area Geographies

State	State Name	County	County Name	Census Tract	MSA/MD	MSA/MD Name	MSA/MD MFI	LMI	MMCT	MACT	MBCT	MHCT	Distressed/ Underserved
34	NEW JERSEY	013	ESSEX COUNTY	0146.00	35084	NEWARK, NJ	\$133,300	MODERATE INCOME	Y	N	N	Y	N
34	NEW JERSEY	013	ESSEX COUNTY	0147.00	35084	NEWARK, NJ	\$133,300	MODERATE INCOME	Y	N	N	N	N
34	NEW JERSEY	013	ESSEX COUNTY	0148.00	35084	NEWARK, NJ	\$133,300	UPPER INCOME	N	N	N	N	N
34	NEW JERSEY	013	ESSEX COUNTY	0149.00	35084	NEWARK, NJ	\$133,300	UPPER INCOME	N	N	N	N	N
34	NEW JERSEY	013	ESSEX COUNTY	0150.00	35084	NEWARK, NJ	\$133,300	MIDDLE INCOME	N	N	N	N	N
34	NEW JERSEY	013	ESSEX COUNTY	0151.00	35084	NEWARK, NJ	\$133,300	MIDDLE INCOME	Y	N	N	N	N
34	NEW JERSEY	013	ESSEX COUNTY	0152.00	35084	NEWARK, NJ	\$133,300	MODERATE INCOME	Y	N	N	N	N
34	NEW JERSEY	013	ESSEX COUNTY	0153.00	35084	NEWARK, NJ	\$133,300	MODERATE INCOME	Y	N	N	N	N
34	NEW JERSEY	013	ESSEX COUNTY	0154.00	35084	NEWARK, NJ	\$133,300	MIDDLE INCOME	Y	N	N	N	N
34	NEW JERSEY	013	ESSEX COUNTY	0155.00	35084	NEWARK, NJ	\$133,300	MIDDLE INCOME	Y	N	N	N	N
34	NEW JERSEY	013	ESSEX COUNTY	0156.00	35084	NEWARK, NJ	\$133,300	MIDDLE INCOME	Y	N	N	N	N
34	NEW JERSEY	013	ESSEX COUNTY	0157.00	35084	NEWARK, NJ	\$133,300	MODERATE INCOME	Y	N	N	N	N
34	NEW JERSEY	013	ESSEX COUNTY	0158.00	35084	NEWARK, NJ	\$133,300	MIDDLE INCOME	Y	N	N	N	N
34	NEW JERSEY	013	ESSEX COUNTY	0159.00	35084	NEWARK, NJ	\$133,300	MODERATE INCOME	Y	N	N	N	N
34	NEW JERSEY	013	ESSEX COUNTY	0160.00	35084	NEWARK, NJ	\$133,300	UPPER INCOME	N	N	N	N	N
34	NEW JERSEY	013	ESSEX COUNTY	0161.00	35084	NEWARK, NJ	\$133,300	UPPER INCOME	N	N	N	N	N
34	NEW JERSEY	013	ESSEX COUNTY	0162.00	35084	NEWARK, NJ	\$133,300	UPPER INCOME	N	N	N	N	N
34	NEW JERSEY	013	ESSEX COUNTY	0163.00	35084	NEWARK, NJ	\$133,300	UPPER INCOME	N	N	N	N	N

Assessment Area Geographies

State	State Name	County	County Name	Census Tract	MSA/MD	MSA/MD Name	MSA/MD MFI	LMI	MMCT	MACT	MBCT	MHCT	Distressed/ Underserved
34	NEW JERSEY	013	ESSEX COUNTY	0164.00	35084	NEWARK, NJ	\$133,300	UPPER INCOME	N	N	N	N	N
34	NEW JERSEY	013	ESSEX COUNTY	0165.00	35084	NEWARK, NJ	\$133,300	UPPER INCOME	N	N	N	N	N
34	NEW JERSEY	013	ESSEX COUNTY	0166.00	35084	NEWARK, NJ	\$133,300	UPPER INCOME	Y	N	N	N	N
34	NEW JERSEY	013	ESSEX COUNTY	0167.00	35084	NEWARK, NJ	\$133,300	MIDDLE INCOME	Y	N	N	N	N
34	NEW JERSEY	013	ESSEX COUNTY	0168.00	35084	NEWARK, NJ	\$133,300	MIDDLE INCOME	N	N	N	N	N
34	NEW JERSEY	013	ESSEX COUNTY	0169.00	35084	NEWARK, NJ	\$133,300	UPPER INCOME	N	N	N	N	N
34	NEW JERSEY	013	ESSEX COUNTY	0170.00	35084	NEWARK, NJ	\$133,300	UPPER INCOME	Y	N	N	N	N
34	NEW JERSEY	013	ESSEX COUNTY	0171.00	35084	NEWARK, NJ	\$133,300	LOW INCOME	Y	N	Y	N	N
34	NEW JERSEY	013	ESSEX COUNTY	0172.00	35084	NEWARK, NJ	\$133,300	MIDDLE INCOME	Y	N	Y	N	N
34	NEW JERSEY	013	ESSEX COUNTY	0173.01	35084	NEWARK, NJ	\$133,300	UPPER INCOME	N	N	N	N	N
34	NEW JERSEY	013	ESSEX COUNTY	0173.02	35084	NEWARK, NJ	\$133,300	UPPER INCOME	Y	N	N	N	N
34	NEW JERSEY	013	ESSEX COUNTY	0174.00	35084	NEWARK, NJ	\$133,300	UPPER INCOME	Y	N	N	N	N
34	NEW JERSEY	013	ESSEX COUNTY	0175.00	35084	NEWARK, NJ	\$133,300	MIDDLE INCOME	Y	N	N	N	N
34	NEW JERSEY	013	ESSEX COUNTY	0176.00	35084	NEWARK, NJ	\$133,300	MODERATE INCOME	Y	N	N	N	N
34	NEW JERSEY	013	ESSEX COUNTY	0177.00	35084	NEWARK, NJ	\$133,300	LOW INCOME	Y	N	N	N	N
34	NEW JERSEY	013	ESSEX COUNTY	0178.00	35084	NEWARK, NJ	\$133,300	MODERATE INCOME	Y	N	N	N	N
34	NEW JERSEY	013	ESSEX COUNTY	0179.00	35084	NEWARK, NJ	\$133,300	UPPER INCOME	Y	N	N	N	N
34	NEW JERSEY	013	ESSEX COUNTY	0180.00	35084	NEWARK, NJ	\$133,300	UPPER INCOME	N	N	N	N	N

Assessment Area Geographies

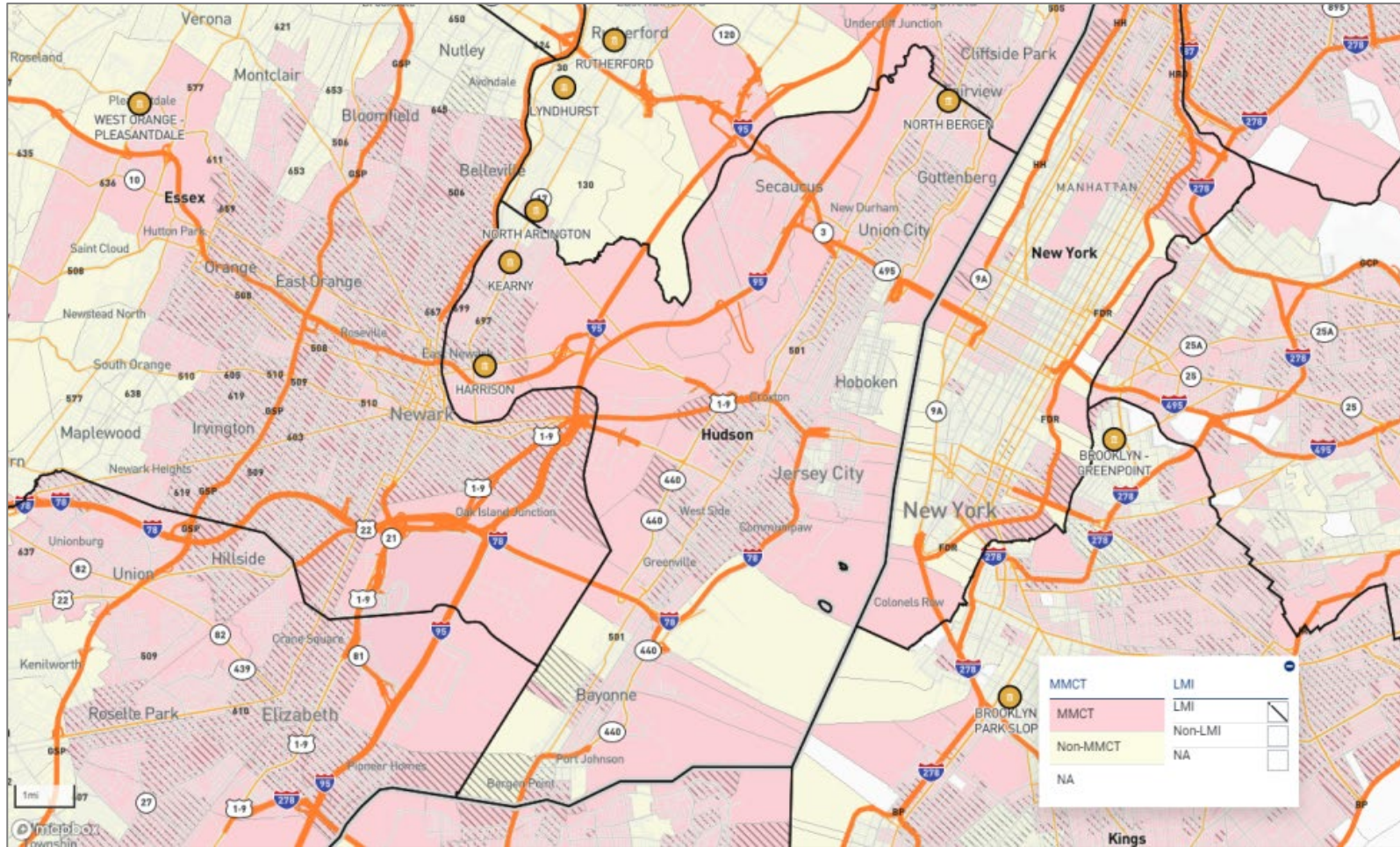
State	State Name	County	County Name	Census Tract	MSA/MD	MSA/MD Name	MSA/MD MFI	LMI	MMCT	MACT	MBCT	MHCT	Distressed/ Underserved
34	NEW JERSEY	013	ESSEX COUNTY	0181.00	35084	NEWARK, NJ	\$133,300	LOW INCOME	Y	N	Y	N	N
34	NEW JERSEY	013	ESSEX COUNTY	0182.00	35084	NEWARK, NJ	\$133,300	MODERATE INCOME	Y	N	Y	N	N
34	NEW JERSEY	013	ESSEX COUNTY	0183.00	35084	NEWARK, NJ	\$133,300	LOW INCOME	Y	N	Y	N	N
34	NEW JERSEY	013	ESSEX COUNTY	0184.00	35084	NEWARK, NJ	\$133,300	LOW INCOME	Y	N	Y	N	N
34	NEW JERSEY	013	ESSEX COUNTY	0186.00	35084	NEWARK, NJ	\$133,300	LOW INCOME	Y	N	N	N	N
34	NEW JERSEY	013	ESSEX COUNTY	0187.00	35084	NEWARK, NJ	\$133,300	LOW INCOME	Y	N	Y	N	N
34	NEW JERSEY	013	ESSEX COUNTY	0188.00	35084	NEWARK, NJ	\$133,300	MODERATE INCOME	Y	N	Y	N	N
34	NEW JERSEY	013	ESSEX COUNTY	0189.00	35084	NEWARK, NJ	\$133,300	LOW INCOME	Y	N	Y	N	N
34	NEW JERSEY	013	ESSEX COUNTY	0190.00	35084	NEWARK, NJ	\$133,300	UPPER INCOME	N	N	N	N	N
34	NEW JERSEY	013	ESSEX COUNTY	0191.00	35084	NEWARK, NJ	\$133,300	UPPER INCOME	Y	N	N	N	N
34	NEW JERSEY	013	ESSEX COUNTY	0192.00	35084	NEWARK, NJ	\$133,300	UPPER INCOME	N	N	N	N	N
34	NEW JERSEY	013	ESSEX COUNTY	0193.00	35084	NEWARK, NJ	\$133,300	UPPER INCOME	N	N	N	N	N
34	NEW JERSEY	013	ESSEX COUNTY	0194.00	35084	NEWARK, NJ	\$133,300	UPPER INCOME	N	N	N	N	N
34	NEW JERSEY	013	ESSEX COUNTY	0195.00	35084	NEWARK, NJ	\$133,300	UPPER INCOME	N	N	N	N	N
34	NEW JERSEY	013	ESSEX COUNTY	0196.00	35084	NEWARK, NJ	\$133,300	UPPER INCOME	Y	N	N	N	N
34	NEW JERSEY	013	ESSEX COUNTY	0197.00	35084	NEWARK, NJ	\$133,300	MIDDLE INCOME	Y	N	Y	N	N
34	NEW JERSEY	013	ESSEX COUNTY	0198.00	35084	NEWARK, NJ	\$133,300	UPPER INCOME	N	N	N	N	N
34	NEW JERSEY	013	ESSEX COUNTY	0199.00	35084	NEWARK, NJ	\$133,300	UPPER INCOME	N	N	N	N	N

Assessment Area Geographies

State	State Name	County	County Name	Census Tract	MSA/MD	MSA/MD Name	MSA/MD MFI	LMI	MMCT	MACT	MBCT	MHCT	Distressed/ Underserved
34	NEW JERSEY	013	ESSEX COUNTY	0200.00	35084	NEWARK, NJ	\$133,300	UPPER INCOME	N	N	N	N	N
34	NEW JERSEY	013	ESSEX COUNTY	0201.00	35084	NEWARK, NJ	\$133,300	UPPER INCOME	N	N	N	N	N
34	NEW JERSEY	013	ESSEX COUNTY	0202.00	35084	NEWARK, NJ	\$133,300	UPPER INCOME	N	N	N	N	N
34	NEW JERSEY	013	ESSEX COUNTY	0203.00	35084	NEWARK, NJ	\$133,300	UPPER INCOME	Y	N	N	N	N
34	NEW JERSEY	013	ESSEX COUNTY	0204.00	35084	NEWARK, NJ	\$133,300	UPPER INCOME	N	N	N	N	N
34	NEW JERSEY	013	ESSEX COUNTY	0205.00	35084	NEWARK, NJ	\$133,300	UPPER INCOME	N	N	N	N	N
34	NEW JERSEY	013	ESSEX COUNTY	0206.00	35084	NEWARK, NJ	\$133,300	UPPER INCOME	N	N	N	N	N
34	NEW JERSEY	013	ESSEX COUNTY	0207.00	35084	NEWARK, NJ	\$133,300	UPPER INCOME	N	N	N	N	N
34	NEW JERSEY	013	ESSEX COUNTY	0208.00	35084	NEWARK, NJ	\$133,300	UPPER INCOME	N	N	N	N	N
34	NEW JERSEY	013	ESSEX COUNTY	0209.01	35084	NEWARK, NJ	\$133,300	UPPER INCOME	N	N	N	N	N
34	NEW JERSEY	013	ESSEX COUNTY	0209.02	35084	NEWARK, NJ	\$133,300	UPPER INCOME	N	N	N	N	N
34	NEW JERSEY	013	ESSEX COUNTY	0210.00	35084	NEWARK, NJ	\$133,300	UPPER INCOME	N	N	N	N	N
34	NEW JERSEY	013	ESSEX COUNTY	0211.00	35084	NEWARK, NJ	\$133,300	UPPER INCOME	N	N	N	N	N
34	NEW JERSEY	013	ESSEX COUNTY	0212.00	35084	NEWARK, NJ	\$133,300	UPPER INCOME	N	N	N	N	N
34	NEW JERSEY	013	ESSEX COUNTY	0213.00	35084	NEWARK, NJ	\$133,300	UPPER INCOME	N	N	N	N	N
34	NEW JERSEY	013	ESSEX COUNTY	0214.00	35084	NEWARK, NJ	\$133,300	UPPER INCOME	N	N	N	N	N
34	NEW JERSEY	013	ESSEX COUNTY	0216.01	35084	NEWARK, NJ	\$133,300	MIDDLE INCOME	N	N	N	N	N
34	NEW JERSEY	013	ESSEX COUNTY	0216.02	35084	NEWARK, NJ	\$133,300	UPPER INCOME	N	N	N	N	N

Assessment Area Geographies

State	State Name	County	County Name	Census Tract	MSA/MD	MSA/MD Name	MSA/MD MFI	LMI	MMCT	MACT	MBCT	MHCT	Distressed/ Underserved
34	NEW JERSEY	013	ESSEX COUNTY	0217.01	35084	NEWARK, NJ	\$133,300	MIDDLE INCOME	N	N	N	N	N
34	NEW JERSEY	013	ESSEX COUNTY	0217.02	35084	NEWARK, NJ	\$133,300	UPPER INCOME	N	N	N	N	N
34	NEW JERSEY	013	ESSEX COUNTY	0218.01	35084	NEWARK, NJ	\$133,300	UPPER INCOME	N	N	N	N	N
34	NEW JERSEY	013	ESSEX COUNTY	0218.02	35084	NEWARK, NJ	\$133,300	UPPER INCOME	N	N	N	N	N
34	NEW JERSEY	013	ESSEX COUNTY	0218.03	35084	NEWARK, NJ	\$133,300	UPPER INCOME	N	N	N	N	N
34	NEW JERSEY	013	ESSEX COUNTY	0227.00	35084	NEWARK, NJ	\$133,300	LOW INCOME	Y	N	Y	N	N
34	NEW JERSEY	013	ESSEX COUNTY	0228.00	35084	NEWARK, NJ	\$133,300	LOW INCOME	Y	N	Y	N	N
34	NEW JERSEY	013	ESSEX COUNTY	0229.00	35084	NEWARK, NJ	\$133,300	LOW INCOME	Y	N	Y	N	N
34	NEW JERSEY	013	ESSEX COUNTY	0230.00	35084	NEWARK, NJ	\$133,300	LOW INCOME	Y	N	Y	N	N
34	NEW JERSEY	013	ESSEX COUNTY	0231.00	35084	NEWARK, NJ	\$133,300	LOW INCOME	Y	N	Y	N	N
34	NEW JERSEY	013	ESSEX COUNTY	0232.00	35084	NEWARK, NJ	\$133,300	LOW INCOME	Y	N	Y	N	N
34	NEW JERSEY	013	ESSEX COUNTY	9801.00	35084	NEWARK, NJ	\$133,300	NA	Y	N	Y	N	N
34	NEW JERSEY	013	ESSEX COUNTY	9802.00	35084	NEWARK, NJ	\$133,300	NA	Y	N	N	N	N



Hudson County

Assessment Area Geographies

State	State Name	County	County Name	Census Tract	MSA/MD	MSA/MD Name	MSA/MD MFI	LMI	MMCT	MACT	MBCT	MHCT	Distressed/ Underserved
34	NEW JERSEY	017	HUDSON COUNTY	0001.01	35614	NEW YORK-JERSEY CITY-WHITE PLAINS, NY-NJ	\$101,900	UPPER INCOME	Y	N	N	N	N
34	NEW JERSEY	017	HUDSON COUNTY	0001.02	35614	NEW YORK-JERSEY CITY-WHITE PLAINS, NY-NJ	\$101,900	MODERATE INCOME	Y	N	N	N	N
34	NEW JERSEY	017	HUDSON COUNTY	0002.00	35614	NEW YORK-JERSEY CITY-WHITE PLAINS, NY-NJ	\$101,900	LOW INCOME	Y	N	N	Y	N
34	NEW JERSEY	017	HUDSON COUNTY	0003.00	35614	NEW YORK-JERSEY CITY-WHITE PLAINS, NY-NJ	\$101,900	MIDDLE INCOME	Y	N	N	N	N
34	NEW JERSEY	017	HUDSON COUNTY	0004.00	35614	NEW YORK-JERSEY CITY-WHITE PLAINS, NY-NJ	\$101,900	MIDDLE INCOME	Y	N	N	N	N
34	NEW JERSEY	017	HUDSON COUNTY	0005.00	35614	NEW YORK-JERSEY CITY-WHITE PLAINS, NY-NJ	\$101,900	MIDDLE INCOME	Y	N	N	N	N
34	NEW JERSEY	017	HUDSON COUNTY	0006.00	35614	NEW YORK-JERSEY CITY-WHITE PLAINS, NY-NJ	\$101,900	MIDDLE INCOME	Y	N	N	N	N
34	NEW JERSEY	017	HUDSON COUNTY	0007.00	35614	NEW YORK-JERSEY CITY-WHITE PLAINS, NY-NJ	\$101,900	MIDDLE INCOME	Y	N	N	Y	N
34	NEW JERSEY	017	HUDSON COUNTY	0008.00	35614	NEW YORK-JERSEY CITY-WHITE PLAINS, NY-NJ	\$101,900	MIDDLE INCOME	Y	N	N	N	N
34	NEW JERSEY	017	HUDSON COUNTY	0009.02	35614	NEW YORK-JERSEY CITY-WHITE PLAINS, NY-NJ	\$101,900	MIDDLE INCOME	Y	Y	N	N	N
34	NEW JERSEY	017	HUDSON COUNTY	0010.00	35614	NEW YORK-JERSEY CITY-WHITE PLAINS, NY-NJ	\$101,900	MIDDLE INCOME	Y	N	N	N	N
34	NEW JERSEY	017	HUDSON COUNTY	0011.00	35614	NEW YORK-JERSEY CITY-WHITE PLAINS, NY-NJ	\$101,900	MIDDLE INCOME	Y	N	N	N	N
34	NEW JERSEY	017	HUDSON COUNTY	0012.01	35614	NEW YORK-JERSEY CITY-WHITE PLAINS, NY-NJ	\$101,900	MIDDLE INCOME	Y	Y	N	N	N
34	NEW JERSEY	017	HUDSON COUNTY	0012.02	35614	NEW YORK-JERSEY CITY-WHITE PLAINS, NY-NJ	\$101,900	MODERATE INCOME	Y	N	N	N	N
34	NEW JERSEY	017	HUDSON COUNTY	0013.00	35614	NEW YORK-JERSEY CITY-WHITE PLAINS, NY-NJ	\$101,900	UPPER INCOME	Y	N	N	N	N
34	NEW JERSEY	017	HUDSON COUNTY	0014.00	35614	NEW YORK-JERSEY CITY-WHITE PLAINS, NY-NJ	\$101,900	MODERATE INCOME	Y	N	N	N	N
34	NEW JERSEY	017	HUDSON COUNTY	0017.01	35614	NEW YORK-JERSEY CITY-WHITE PLAINS, NY-NJ	\$101,900	MODERATE INCOME	Y	N	N	N	N
34	NEW JERSEY	017	HUDSON COUNTY	0018.00	35614	NEW YORK-JERSEY CITY-WHITE PLAINS, NY-NJ	\$101,900	LOW INCOME	Y	N	N	N	N
34	NEW JERSEY	017	HUDSON COUNTY	0019.00	35614	NEW YORK-JERSEY CITY-WHITE PLAINS, NY-NJ	\$101,900	MODERATE INCOME	Y	Y	N	N	N
34	NEW JERSEY	017	HUDSON COUNTY	0020.01	35614	NEW YORK-JERSEY CITY-WHITE PLAINS, NY-NJ	\$101,900	MODERATE INCOME	Y	N	N	N	N
34	NEW JERSEY	017	HUDSON COUNTY	0020.02	35614	NEW YORK-JERSEY CITY-WHITE PLAINS, NY-NJ	\$101,900	MIDDLE INCOME	Y	N	N	N	N
34	NEW JERSEY	017	HUDSON COUNTY	0022.00	35614	NEW YORK-JERSEY CITY-WHITE PLAINS, NY-NJ	\$101,900	UPPER INCOME	N	N	N	N	N
34	NEW JERSEY	017	HUDSON COUNTY	0023.00	35614	NEW YORK-JERSEY CITY-WHITE PLAINS, NY-NJ	\$101,900	UPPER INCOME	N	N	N	N	N

Assessment Area Geographies

State	State Name	County	County Name	Census Tract	MSA/MD	MSA/MD Name	MSA/MD MFI	LMI	MMCT	MACT	MBCT	MHCT	Distressed/ Underserved
34	NEW JERSEY	017	HUDSON COUNTY	0024.00	35614	NEW YORK-JERSEY CITY-WHITE PLAINS, NY-NJ	\$101,900	UPPER INCOME	N	N	N	N	N
34	NEW JERSEY	017	HUDSON COUNTY	0027.00	35614	NEW YORK-JERSEY CITY-WHITE PLAINS, NY-NJ	\$101,900	MODERATE INCOME	Y	N	N	N	N
34	NEW JERSEY	017	HUDSON COUNTY	0028.00	35614	NEW YORK-JERSEY CITY-WHITE PLAINS, NY-NJ	\$101,900	MODERATE INCOME	Y	N	N	N	N
34	NEW JERSEY	017	HUDSON COUNTY	0029.00	35614	NEW YORK-JERSEY CITY-WHITE PLAINS, NY-NJ	\$101,900	MODERATE INCOME	Y	N	N	N	N
34	NEW JERSEY	017	HUDSON COUNTY	0030.00	35614	NEW YORK-JERSEY CITY-WHITE PLAINS, NY-NJ	\$101,900	MIDDLE INCOME	Y	N	N	N	N
34	NEW JERSEY	017	HUDSON COUNTY	0031.01	35614	NEW YORK-JERSEY CITY-WHITE PLAINS, NY-NJ	\$101,900	UPPER INCOME	Y	Y	N	N	N
34	NEW JERSEY	017	HUDSON COUNTY	0031.02	35614	NEW YORK-JERSEY CITY-WHITE PLAINS, NY-NJ	\$101,900	MODERATE INCOME	Y	N	N	N	N
34	NEW JERSEY	017	HUDSON COUNTY	0035.00	35614	NEW YORK-JERSEY CITY-WHITE PLAINS, NY-NJ	\$101,900	UPPER INCOME	Y	N	N	N	N
34	NEW JERSEY	017	HUDSON COUNTY	0040.00	35614	NEW YORK-JERSEY CITY-WHITE PLAINS, NY-NJ	\$101,900	MIDDLE INCOME	Y	N	N	N	N
34	NEW JERSEY	017	HUDSON COUNTY	0041.02	35614	NEW YORK-JERSEY CITY-WHITE PLAINS, NY-NJ	\$101,900	UPPER INCOME	Y	N	N	N	N
34	NEW JERSEY	017	HUDSON COUNTY	0041.03	35614	NEW YORK-JERSEY CITY-WHITE PLAINS, NY-NJ	\$101,900	UPPER INCOME	Y	N	N	N	N
34	NEW JERSEY	017	HUDSON COUNTY	0041.04	35614	NEW YORK-JERSEY CITY-WHITE PLAINS, NY-NJ	\$101,900	MODERATE INCOME	Y	N	N	N	N
34	NEW JERSEY	017	HUDSON COUNTY	0042.00	35614	NEW YORK-JERSEY CITY-WHITE PLAINS, NY-NJ	\$101,900	MIDDLE INCOME	Y	N	N	N	N
34	NEW JERSEY	017	HUDSON COUNTY	0043.00	35614	NEW YORK-JERSEY CITY-WHITE PLAINS, NY-NJ	\$101,900	MODERATE INCOME	Y	N	Y	N	N
34	NEW JERSEY	017	HUDSON COUNTY	0044.00	35614	NEW YORK-JERSEY CITY-WHITE PLAINS, NY-NJ	\$101,900	LOW INCOME	Y	N	Y	N	N
34	NEW JERSEY	017	HUDSON COUNTY	0045.00	35614	NEW YORK-JERSEY CITY-WHITE PLAINS, NY-NJ	\$101,900	MODERATE INCOME	Y	N	Y	N	N
34	NEW JERSEY	017	HUDSON COUNTY	0046.00	35614	NEW YORK-JERSEY CITY-WHITE PLAINS, NY-NJ	\$101,900	MODERATE INCOME	Y	N	N	Y	N
34	NEW JERSEY	017	HUDSON COUNTY	0047.00	35614	NEW YORK-JERSEY CITY-WHITE PLAINS, NY-NJ	\$101,900	MODERATE INCOME	Y	N	N	N	N
34	NEW JERSEY	017	HUDSON COUNTY	0048.00	35614	NEW YORK-JERSEY CITY-WHITE PLAINS, NY-NJ	\$101,900	MODERATE INCOME	Y	N	N	N	N
34	NEW JERSEY	017	HUDSON COUNTY	0049.00	35614	NEW YORK-JERSEY CITY-WHITE PLAINS, NY-NJ	\$101,900	MIDDLE INCOME	Y	N	N	N	N
34	NEW JERSEY	017	HUDSON COUNTY	0052.00	35614	NEW YORK-JERSEY CITY-WHITE PLAINS, NY-NJ	\$101,900	LOW INCOME	Y	N	Y	N	N
34	NEW JERSEY	017	HUDSON COUNTY	0053.00	35614	NEW YORK-JERSEY CITY-WHITE PLAINS, NY-NJ	\$101,900	MODERATE INCOME	Y	N	Y	N	N
34	NEW JERSEY	017	HUDSON COUNTY	0054.00	35614	NEW YORK-JERSEY CITY-WHITE PLAINS, NY-NJ	\$101,900	UPPER INCOME	Y	N	N	N	N

Assessment Area Geographies

State	State Name	County	County Name	Census Tract	MSA/MD	MSA/MD Name	MSA/MD MFI	LMI	MMCT	MACT	MBCT	MHCT	Distressed/ Underserved
34	NEW JERSEY	017	HUDSON COUNTY	0055.00	35614	NEW YORK-JERSEY CITY-WHITE PLAINS, NY-NJ	\$101,900	MODERATE INCOME	Y	N	Y	N	N
34	NEW JERSEY	017	HUDSON COUNTY	0056.00	35614	NEW YORK-JERSEY CITY-WHITE PLAINS, NY-NJ	\$101,900	MODERATE INCOME	Y	N	N	N	N
34	NEW JERSEY	017	HUDSON COUNTY	0058.01	35614	NEW YORK-JERSEY CITY-WHITE PLAINS, NY-NJ	\$101,900	MODERATE INCOME	Y	N	Y	N	N
34	NEW JERSEY	017	HUDSON COUNTY	0058.02	35614	NEW YORK-JERSEY CITY-WHITE PLAINS, NY-NJ	\$101,900	UPPER INCOME	N	N	N	N	N
34	NEW JERSEY	017	HUDSON COUNTY	0059.01	35614	NEW YORK-JERSEY CITY-WHITE PLAINS, NY-NJ	\$101,900	UPPER INCOME	Y	N	N	N	N
34	NEW JERSEY	017	HUDSON COUNTY	0059.02	35614	NEW YORK-JERSEY CITY-WHITE PLAINS, NY-NJ	\$101,900	UPPER INCOME	Y	N	N	N	N
34	NEW JERSEY	017	HUDSON COUNTY	0060.00	35614	NEW YORK-JERSEY CITY-WHITE PLAINS, NY-NJ	\$101,900	MODERATE INCOME	Y	N	Y	N	N
34	NEW JERSEY	017	HUDSON COUNTY	0061.01	35614	NEW YORK-JERSEY CITY-WHITE PLAINS, NY-NJ	\$101,900	MIDDLE INCOME	Y	N	N	N	N
34	NEW JERSEY	017	HUDSON COUNTY	0061.02	35614	NEW YORK-JERSEY CITY-WHITE PLAINS, NY-NJ	\$101,900	MODERATE INCOME	Y	N	N	N	N
34	NEW JERSEY	017	HUDSON COUNTY	0062.00	35614	NEW YORK-JERSEY CITY-WHITE PLAINS, NY-NJ	\$101,900	MODERATE INCOME	Y	N	N	N	N
34	NEW JERSEY	017	HUDSON COUNTY	0063.00	35614	NEW YORK-JERSEY CITY-WHITE PLAINS, NY-NJ	\$101,900	MIDDLE INCOME	Y	N	N	N	N
34	NEW JERSEY	017	HUDSON COUNTY	0064.00	35614	NEW YORK-JERSEY CITY-WHITE PLAINS, NY-NJ	\$101,900	UPPER INCOME	N	N	N	N	N
34	NEW JERSEY	017	HUDSON COUNTY	0065.00	35614	NEW YORK-JERSEY CITY-WHITE PLAINS, NY-NJ	\$101,900	UPPER INCOME	Y	N	N	N	N
34	NEW JERSEY	017	HUDSON COUNTY	0066.00	35614	NEW YORK-JERSEY CITY-WHITE PLAINS, NY-NJ	\$101,900	MIDDLE INCOME	Y	Y	N	N	N
34	NEW JERSEY	017	HUDSON COUNTY	0067.00	35614	NEW YORK-JERSEY CITY-WHITE PLAINS, NY-NJ	\$101,900	LOW INCOME	Y	N	N	N	N
34	NEW JERSEY	017	HUDSON COUNTY	0068.00	35614	NEW YORK-JERSEY CITY-WHITE PLAINS, NY-NJ	\$101,900	MODERATE INCOME	Y	N	Y	N	N
34	NEW JERSEY	017	HUDSON COUNTY	0069.00	35614	NEW YORK-JERSEY CITY-WHITE PLAINS, NY-NJ	\$101,900	NA	Y	N	N	Y	N
34	NEW JERSEY	017	HUDSON COUNTY	0070.01	35614	NEW YORK-JERSEY CITY-WHITE PLAINS, NY-NJ	\$101,900	UPPER INCOME	Y	N	N	N	N
34	NEW JERSEY	017	HUDSON COUNTY	0070.02	35614	NEW YORK-JERSEY CITY-WHITE PLAINS, NY-NJ	\$101,900	UPPER INCOME	Y	N	N	N	N
34	NEW JERSEY	017	HUDSON COUNTY	0071.00	35614	NEW YORK-JERSEY CITY-WHITE PLAINS, NY-NJ	\$101,900	UPPER INCOME	Y	N	N	N	N
34	NEW JERSEY	017	HUDSON COUNTY	0072.00	35614	NEW YORK-JERSEY CITY-WHITE PLAINS, NY-NJ	\$101,900	UPPER INCOME	Y	N	N	N	N
34	NEW JERSEY	017	HUDSON COUNTY	0073.00	35614	NEW YORK-JERSEY CITY-WHITE PLAINS, NY-NJ	\$101,900	UPPER INCOME	Y	N	N	N	N
34	NEW JERSEY	017	HUDSON COUNTY	0074.00	35614	NEW YORK-JERSEY CITY-WHITE PLAINS, NY-NJ	\$101,900	UPPER INCOME	Y	N	N	N	N

Assessment Area Geographies

State	State Name	County	County Name	Census Tract	MSA/MD	MSA/MD Name	MSA/MD MFI	LMI	MMCT	MACT	MBCT	MHCT	Distressed/ Underserved
34	NEW JERSEY	017	HUDSON COUNTY	0075.00	35614	NEW YORK-JERSEY CITY-WHITE PLAINS, NY-NJ	\$101,900	UPPER INCOME	Y	N	N	N	N
34	NEW JERSEY	017	HUDSON COUNTY	0076.01	35614	NEW YORK-JERSEY CITY-WHITE PLAINS, NY-NJ	\$101,900	UPPER INCOME	Y	Y	N	N	N
34	NEW JERSEY	017	HUDSON COUNTY	0076.02	35614	NEW YORK-JERSEY CITY-WHITE PLAINS, NY-NJ	\$101,900	UPPER INCOME	Y	Y	N	N	N
34	NEW JERSEY	017	HUDSON COUNTY	0077.01	35614	NEW YORK-JERSEY CITY-WHITE PLAINS, NY-NJ	\$101,900	UPPER INCOME	Y	Y	N	N	N
34	NEW JERSEY	017	HUDSON COUNTY	0077.02	35614	NEW YORK-JERSEY CITY-WHITE PLAINS, NY-NJ	\$101,900	NA	Y	Y	N	N	N
34	NEW JERSEY	017	HUDSON COUNTY	0077.03	35614	NEW YORK-JERSEY CITY-WHITE PLAINS, NY-NJ	\$101,900	UPPER INCOME	Y	Y	N	N	N
34	NEW JERSEY	017	HUDSON COUNTY	0078.00	35614	NEW YORK-JERSEY CITY-WHITE PLAINS, NY-NJ	\$101,900	UPPER INCOME	Y	N	N	N	N
34	NEW JERSEY	017	HUDSON COUNTY	0101.00	35614	NEW YORK-JERSEY CITY-WHITE PLAINS, NY-NJ	\$101,900	MIDDLE INCOME	Y	N	N	N	N
34	NEW JERSEY	017	HUDSON COUNTY	0102.00	35614	NEW YORK-JERSEY CITY-WHITE PLAINS, NY-NJ	\$101,900	UPPER INCOME	Y	N	N	N	N
34	NEW JERSEY	017	HUDSON COUNTY	0103.00	35614	NEW YORK-JERSEY CITY-WHITE PLAINS, NY-NJ	\$101,900	UPPER INCOME	Y	N	N	N	N
34	NEW JERSEY	017	HUDSON COUNTY	0104.00	35614	NEW YORK-JERSEY CITY-WHITE PLAINS, NY-NJ	\$101,900	MIDDLE INCOME	Y	N	N	N	N
34	NEW JERSEY	017	HUDSON COUNTY	0105.00	35614	NEW YORK-JERSEY CITY-WHITE PLAINS, NY-NJ	\$101,900	MIDDLE INCOME	N	N	N	N	N
34	NEW JERSEY	017	HUDSON COUNTY	0106.01	35614	NEW YORK-JERSEY CITY-WHITE PLAINS, NY-NJ	\$101,900	MODERATE INCOME	N	N	N	N	N
34	NEW JERSEY	017	HUDSON COUNTY	0106.02	35614	NEW YORK-JERSEY CITY-WHITE PLAINS, NY-NJ	\$101,900	MODERATE INCOME	Y	N	N	N	N
34	NEW JERSEY	017	HUDSON COUNTY	0107.01	35614	NEW YORK-JERSEY CITY-WHITE PLAINS, NY-NJ	\$101,900	MIDDLE INCOME	Y	N	N	N	N
34	NEW JERSEY	017	HUDSON COUNTY	0107.02	35614	NEW YORK-JERSEY CITY-WHITE PLAINS, NY-NJ	\$101,900	LOW INCOME	Y	N	N	N	N
34	NEW JERSEY	017	HUDSON COUNTY	0108.00	35614	NEW YORK-JERSEY CITY-WHITE PLAINS, NY-NJ	\$101,900	MIDDLE INCOME	Y	N	N	N	N
34	NEW JERSEY	017	HUDSON COUNTY	0109.00	35614	NEW YORK-JERSEY CITY-WHITE PLAINS, NY-NJ	\$101,900	MIDDLE INCOME	Y	N	N	N	N
34	NEW JERSEY	017	HUDSON COUNTY	0110.00	35614	NEW YORK-JERSEY CITY-WHITE PLAINS, NY-NJ	\$101,900	MIDDLE INCOME	Y	N	N	N	N
34	NEW JERSEY	017	HUDSON COUNTY	0111.00	35614	NEW YORK-JERSEY CITY-WHITE PLAINS, NY-NJ	\$101,900	MODERATE INCOME	Y	N	N	N	N
34	NEW JERSEY	017	HUDSON COUNTY	0112.00	35614	NEW YORK-JERSEY CITY-WHITE PLAINS, NY-NJ	\$101,900	UPPER INCOME	N	N	N	N	N
34	NEW JERSEY	017	HUDSON COUNTY	0113.00	35614	NEW YORK-JERSEY CITY-WHITE PLAINS, NY-NJ	\$101,900	MIDDLE INCOME	Y	N	N	N	N
34	NEW JERSEY	017	HUDSON COUNTY	0114.00	35614	NEW YORK-JERSEY CITY-WHITE PLAINS, NY-NJ	\$101,900	MIDDLE INCOME	N	N	N	N	N

Assessment Area Geographies

State	State Name	County	County Name	Census Tract	MSA/MD	MSA/MD Name	MSA/MD MFI	LMI	MMCT	MACT	MBCT	MHCT	Distressed/ Underserved
34	NEW JERSEY	017	HUDSON COUNTY	0115.00	35614	NEW YORK-JERSEY CITY-WHITE PLAINS, NY-NJ	\$101,900	MODERATE INCOME	N	N	N	N	N
34	NEW JERSEY	017	HUDSON COUNTY	0116.00	35614	NEW YORK-JERSEY CITY-WHITE PLAINS, NY-NJ	\$101,900	MODERATE INCOME	Y	N	N	N	N
34	NEW JERSEY	017	HUDSON COUNTY	0123.00	35614	NEW YORK-JERSEY CITY-WHITE PLAINS, NY-NJ	\$101,900	MIDDLE INCOME	Y	N	N	N	N
34	NEW JERSEY	017	HUDSON COUNTY	0124.00	35614	NEW YORK-JERSEY CITY-WHITE PLAINS, NY-NJ	\$101,900	UPPER INCOME	N	N	N	N	N
34	NEW JERSEY	017	HUDSON COUNTY	0125.00	35614	NEW YORK-JERSEY CITY-WHITE PLAINS, NY-NJ	\$101,900	UPPER INCOME	Y	N	N	N	N
34	NEW JERSEY	017	HUDSON COUNTY	0126.00	35614	NEW YORK-JERSEY CITY-WHITE PLAINS, NY-NJ	\$101,900	MIDDLE INCOME	Y	N	N	N	N
34	NEW JERSEY	017	HUDSON COUNTY	0127.00	35614	NEW YORK-JERSEY CITY-WHITE PLAINS, NY-NJ	\$101,900	MIDDLE INCOME	Y	N	N	N	N
34	NEW JERSEY	017	HUDSON COUNTY	0128.00	35614	NEW YORK-JERSEY CITY-WHITE PLAINS, NY-NJ	\$101,900	MODERATE INCOME	Y	N	N	N	N
34	NEW JERSEY	017	HUDSON COUNTY	0129.00	35614	NEW YORK-JERSEY CITY-WHITE PLAINS, NY-NJ	\$101,900	MODERATE INCOME	Y	N	N	Y	N
34	NEW JERSEY	017	HUDSON COUNTY	0130.00	35614	NEW YORK-JERSEY CITY-WHITE PLAINS, NY-NJ	\$101,900	MODERATE INCOME	Y	N	N	Y	N
34	NEW JERSEY	017	HUDSON COUNTY	0131.00	35614	NEW YORK-JERSEY CITY-WHITE PLAINS, NY-NJ	\$101,900	MODERATE INCOME	Y	N	N	Y	N
34	NEW JERSEY	017	HUDSON COUNTY	0132.00	35614	NEW YORK-JERSEY CITY-WHITE PLAINS, NY-NJ	\$101,900	MIDDLE INCOME	Y	N	N	Y	N
34	NEW JERSEY	017	HUDSON COUNTY	0133.00	35614	NEW YORK-JERSEY CITY-WHITE PLAINS, NY-NJ	\$101,900	MIDDLE INCOME	Y	N	N	N	N
34	NEW JERSEY	017	HUDSON COUNTY	0134.00	35614	NEW YORK-JERSEY CITY-WHITE PLAINS, NY-NJ	\$101,900	MODERATE INCOME	Y	N	N	Y	N
34	NEW JERSEY	017	HUDSON COUNTY	0135.00	35614	NEW YORK-JERSEY CITY-WHITE PLAINS, NY-NJ	\$101,900	MODERATE INCOME	Y	N	N	Y	N
34	NEW JERSEY	017	HUDSON COUNTY	0136.00	35614	NEW YORK-JERSEY CITY-WHITE PLAINS, NY-NJ	\$101,900	MODERATE INCOME	Y	N	N	Y	N
34	NEW JERSEY	017	HUDSON COUNTY	0137.00	35614	NEW YORK-JERSEY CITY-WHITE PLAINS, NY-NJ	\$101,900	MODERATE INCOME	Y	N	N	Y	N
34	NEW JERSEY	017	HUDSON COUNTY	0138.00	35614	NEW YORK-JERSEY CITY-WHITE PLAINS, NY-NJ	\$101,900	UPPER INCOME	Y	N	N	N	N
34	NEW JERSEY	017	HUDSON COUNTY	0139.00	35614	NEW YORK-JERSEY CITY-WHITE PLAINS, NY-NJ	\$101,900	UPPER INCOME	Y	N	N	N	N
34	NEW JERSEY	017	HUDSON COUNTY	0140.00	35614	NEW YORK-JERSEY CITY-WHITE PLAINS, NY-NJ	\$101,900	MIDDLE INCOME	Y	N	N	Y	N
34	NEW JERSEY	017	HUDSON COUNTY	0141.01	35614	NEW YORK-JERSEY CITY-WHITE PLAINS, NY-NJ	\$101,900	UPPER INCOME	Y	N	N	N	N
34	NEW JERSEY	017	HUDSON COUNTY	0141.02	35614	NEW YORK-JERSEY CITY-WHITE PLAINS, NY-NJ	\$101,900	MIDDLE INCOME	Y	N	N	Y	N
34	NEW JERSEY	017	HUDSON COUNTY	0142.00	35614	NEW YORK-JERSEY CITY-WHITE PLAINS, NY-NJ	\$101,900	MIDDLE INCOME	Y	N	N	Y	N

Assessment Area Geographies

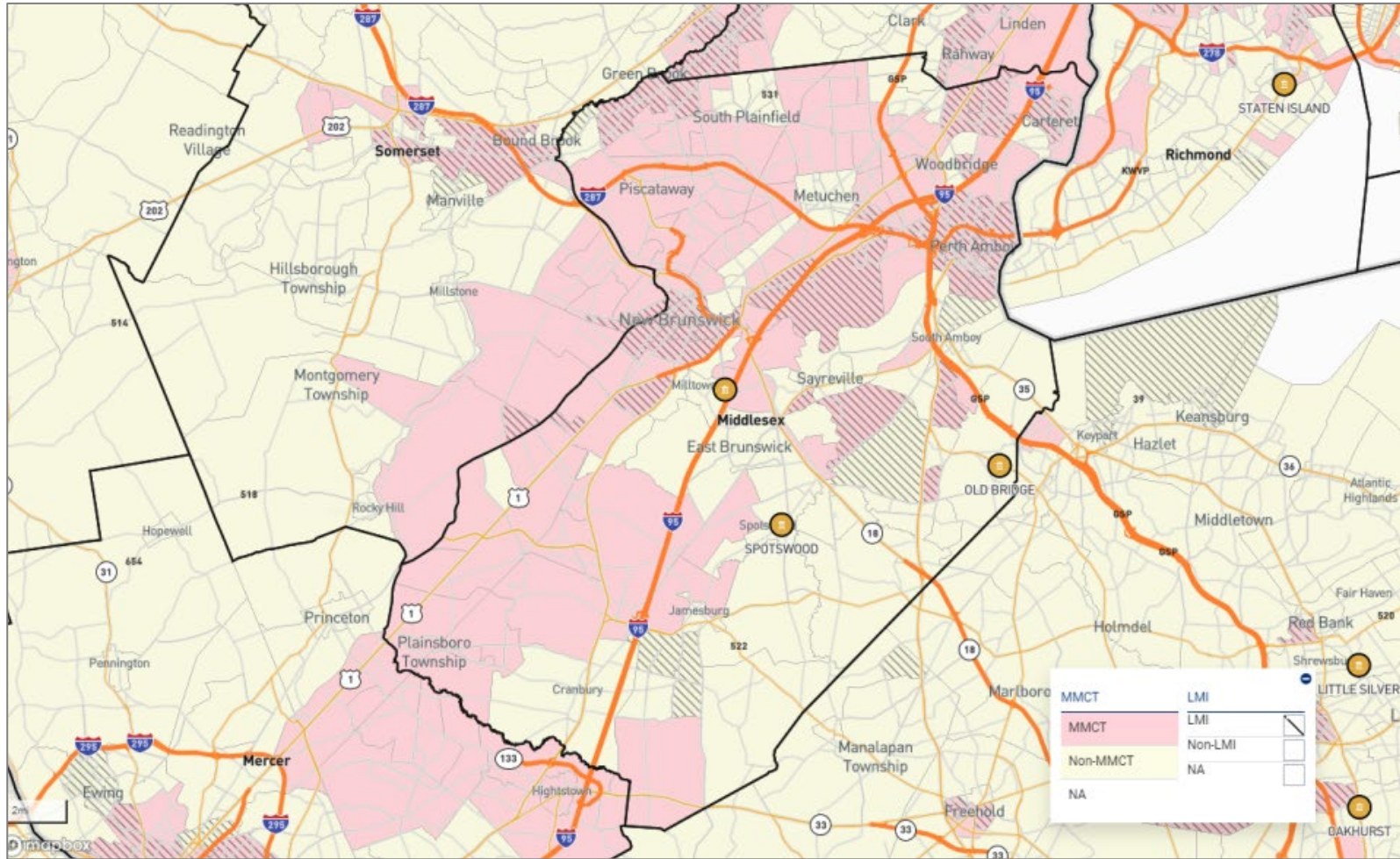
State	State Name	County	County Name	Census Tract	MSA/MD	MSA/MD Name	MSA/MD MFI	LMI	MMCT	MACT	MBCT	MHCT	Distressed/ Underserved
34	NEW JERSEY	017	HUDSON COUNTY	0143.00	35614	NEW YORK-JERSEY CITY-WHITE PLAINS, NY-NJ	\$101,900	MIDDLE INCOME	Y	N	N	Y	N
34	NEW JERSEY	017	HUDSON COUNTY	0144.01	35614	NEW YORK-JERSEY CITY-WHITE PLAINS, NY-NJ	\$101,900	MIDDLE INCOME	Y	N	N	Y	N
34	NEW JERSEY	017	HUDSON COUNTY	0144.02	35614	NEW YORK-JERSEY CITY-WHITE PLAINS, NY-NJ	\$101,900	UPPER INCOME	Y	N	N	Y	N
34	NEW JERSEY	017	HUDSON COUNTY	0145.01	35614	NEW YORK-JERSEY CITY-WHITE PLAINS, NY-NJ	\$101,900	MODERATE INCOME	Y	N	N	Y	N
34	NEW JERSEY	017	HUDSON COUNTY	0145.02	35614	NEW YORK-JERSEY CITY-WHITE PLAINS, NY-NJ	\$101,900	LOW INCOME	Y	N	N	Y	N
34	NEW JERSEY	017	HUDSON COUNTY	0146.00	35614	NEW YORK-JERSEY CITY-WHITE PLAINS, NY-NJ	\$101,900	MIDDLE INCOME	Y	N	N	Y	N
34	NEW JERSEY	017	HUDSON COUNTY	0147.00	35614	NEW YORK-JERSEY CITY-WHITE PLAINS, NY-NJ	\$101,900	MIDDLE INCOME	Y	N	N	Y	N
34	NEW JERSEY	017	HUDSON COUNTY	0148.01	35614	NEW YORK-JERSEY CITY-WHITE PLAINS, NY-NJ	\$101,900	MODERATE INCOME	Y	N	N	Y	N
34	NEW JERSEY	017	HUDSON COUNTY	0148.02	35614	NEW YORK-JERSEY CITY-WHITE PLAINS, NY-NJ	\$101,900	MIDDLE INCOME	Y	N	N	Y	N
34	NEW JERSEY	017	HUDSON COUNTY	0149.00	35614	NEW YORK-JERSEY CITY-WHITE PLAINS, NY-NJ	\$101,900	MODERATE INCOME	Y	N	N	Y	N
34	NEW JERSEY	017	HUDSON COUNTY	0150.01	35614	NEW YORK-JERSEY CITY-WHITE PLAINS, NY-NJ	\$101,900	UPPER INCOME	Y	N	N	N	N
34	NEW JERSEY	017	HUDSON COUNTY	0150.03	35614	NEW YORK-JERSEY CITY-WHITE PLAINS, NY-NJ	\$101,900	MODERATE INCOME	Y	N	N	Y	N
34	NEW JERSEY	017	HUDSON COUNTY	0150.04	35614	NEW YORK-JERSEY CITY-WHITE PLAINS, NY-NJ	\$101,900	MODERATE INCOME	Y	N	N	Y	N
34	NEW JERSEY	017	HUDSON COUNTY	0151.00	35614	NEW YORK-JERSEY CITY-WHITE PLAINS, NY-NJ	\$101,900	MODERATE INCOME	Y	N	N	Y	N
34	NEW JERSEY	017	HUDSON COUNTY	0152.01	35614	NEW YORK-JERSEY CITY-WHITE PLAINS, NY-NJ	\$101,900	UPPER INCOME	Y	N	N	N	N
34	NEW JERSEY	017	HUDSON COUNTY	0152.02	35614	NEW YORK-JERSEY CITY-WHITE PLAINS, NY-NJ	\$101,900	MODERATE INCOME	Y	N	N	Y	N
34	NEW JERSEY	017	HUDSON COUNTY	0153.00	35614	NEW YORK-JERSEY CITY-WHITE PLAINS, NY-NJ	\$101,900	LOW INCOME	Y	N	N	Y	N
34	NEW JERSEY	017	HUDSON COUNTY	0155.00	35614	NEW YORK-JERSEY CITY-WHITE PLAINS, NY-NJ	\$101,900	MIDDLE INCOME	Y	N	N	Y	N
34	NEW JERSEY	017	HUDSON COUNTY	0156.00	35614	NEW YORK-JERSEY CITY-WHITE PLAINS, NY-NJ	\$101,900	MODERATE INCOME	Y	N	N	Y	N
34	NEW JERSEY	017	HUDSON COUNTY	0157.00	35614	NEW YORK-JERSEY CITY-WHITE PLAINS, NY-NJ	\$101,900	MODERATE INCOME	Y	N	N	Y	N
34	NEW JERSEY	017	HUDSON COUNTY	0158.01	35614	NEW YORK-JERSEY CITY-WHITE PLAINS, NY-NJ	\$101,900	UPPER INCOME	Y	N	N	N	N
34	NEW JERSEY	017	HUDSON COUNTY	0158.02	35614	NEW YORK-JERSEY CITY-WHITE PLAINS, NY-NJ	\$101,900	MODERATE INCOME	Y	N	N	Y	N
34	NEW JERSEY	017	HUDSON COUNTY	0159.00	35614	NEW YORK-JERSEY CITY-WHITE PLAINS, NY-NJ	\$101,900	MODERATE INCOME	Y	N	N	Y	N

Assessment Area Geographies

State	State Name	County	County Name	Census Tract	MSA/MD	MSA/MD Name	MSA/MD MFI	LMI	MMCT	MACT	MBCT	MHCT	Distressed/ Underserved
34	NEW JERSEY	017	HUDSON COUNTY	0160.00	35614	NEW YORK-JERSEY CITY-WHITE PLAINS, NY-NJ	\$101,900	MODERATE INCOME	Y	N	N	Y	N
34	NEW JERSEY	017	HUDSON COUNTY	0161.00	35614	NEW YORK-JERSEY CITY-WHITE PLAINS, NY-NJ	\$101,900	MODERATE INCOME	Y	N	N	Y	N
34	NEW JERSEY	017	HUDSON COUNTY	0162.00	35614	NEW YORK-JERSEY CITY-WHITE PLAINS, NY-NJ	\$101,900	LOW INCOME	Y	N	N	Y	N
34	NEW JERSEY	017	HUDSON COUNTY	0163.00	35614	NEW YORK-JERSEY CITY-WHITE PLAINS, NY-NJ	\$101,900	MODERATE INCOME	Y	N	N	Y	N
34	NEW JERSEY	017	HUDSON COUNTY	0164.00	35614	NEW YORK-JERSEY CITY-WHITE PLAINS, NY-NJ	\$101,900	MODERATE INCOME	Y	N	N	Y	N
34	NEW JERSEY	017	HUDSON COUNTY	0165.00	35614	NEW YORK-JERSEY CITY-WHITE PLAINS, NY-NJ	\$101,900	MIDDLE INCOME	Y	N	N	Y	N
34	NEW JERSEY	017	HUDSON COUNTY	0166.00	35614	NEW YORK-JERSEY CITY-WHITE PLAINS, NY-NJ	\$101,900	MODERATE INCOME	Y	N	N	Y	N
34	NEW JERSEY	017	HUDSON COUNTY	0167.00	35614	NEW YORK-JERSEY CITY-WHITE PLAINS, NY-NJ	\$101,900	MODERATE INCOME	Y	N	N	Y	N
34	NEW JERSEY	017	HUDSON COUNTY	0168.00	35614	NEW YORK-JERSEY CITY-WHITE PLAINS, NY-NJ	\$101,900	MODERATE INCOME	Y	N	N	Y	N
34	NEW JERSEY	017	HUDSON COUNTY	0169.00	35614	NEW YORK-JERSEY CITY-WHITE PLAINS, NY-NJ	\$101,900	MODERATE INCOME	Y	N	N	Y	N
34	NEW JERSEY	017	HUDSON COUNTY	0170.00	35614	NEW YORK-JERSEY CITY-WHITE PLAINS, NY-NJ	\$101,900	MODERATE INCOME	Y	N	N	Y	N
34	NEW JERSEY	017	HUDSON COUNTY	0171.00	35614	NEW YORK-JERSEY CITY-WHITE PLAINS, NY-NJ	\$101,900	MODERATE INCOME	Y	N	N	Y	N
34	NEW JERSEY	017	HUDSON COUNTY	0172.00	35614	NEW YORK-JERSEY CITY-WHITE PLAINS, NY-NJ	\$101,900	MODERATE INCOME	Y	N	N	Y	N
34	NEW JERSEY	017	HUDSON COUNTY	0173.00	35614	NEW YORK-JERSEY CITY-WHITE PLAINS, NY-NJ	\$101,900	MIDDLE INCOME	Y	N	N	Y	N
34	NEW JERSEY	017	HUDSON COUNTY	0174.00	35614	NEW YORK-JERSEY CITY-WHITE PLAINS, NY-NJ	\$101,900	MODERATE INCOME	Y	N	N	Y	N
34	NEW JERSEY	017	HUDSON COUNTY	0175.00	35614	NEW YORK-JERSEY CITY-WHITE PLAINS, NY-NJ	\$101,900	MODERATE INCOME	Y	N	N	Y	N
34	NEW JERSEY	017	HUDSON COUNTY	0176.00	35614	NEW YORK-JERSEY CITY-WHITE PLAINS, NY-NJ	\$101,900	MODERATE INCOME	Y	N	N	Y	N
34	NEW JERSEY	017	HUDSON COUNTY	0177.00	35614	NEW YORK-JERSEY CITY-WHITE PLAINS, NY-NJ	\$101,900	MODERATE INCOME	Y	N	N	Y	N
34	NEW JERSEY	017	HUDSON COUNTY	0178.00	35614	NEW YORK-JERSEY CITY-WHITE PLAINS, NY-NJ	\$101,900	MIDDLE INCOME	Y	N	N	Y	N
34	NEW JERSEY	017	HUDSON COUNTY	0179.00	35614	NEW YORK-JERSEY CITY-WHITE PLAINS, NY-NJ	\$101,900	UPPER INCOME	Y	N	N	N	N
34	NEW JERSEY	017	HUDSON COUNTY	0180.00	35614	NEW YORK-JERSEY CITY-WHITE PLAINS, NY-NJ	\$101,900	MODERATE INCOME	Y	N	N	Y	N
34	NEW JERSEY	017	HUDSON COUNTY	0181.00	35614	NEW YORK-JERSEY CITY-WHITE PLAINS, NY-NJ	\$101,900	UPPER INCOME	Y	N	N	N	N
34	NEW JERSEY	017	HUDSON COUNTY	0182.00	35614	NEW YORK-JERSEY CITY-WHITE PLAINS, NY-NJ	\$101,900	UPPER INCOME	N	N	N	N	N

Assessment Area Geographies

State	State Name	County	County Name	Census Tract	MSA/MD	MSA/MD Name	MSA/MD MFI	LMI	MMCT	MACT	MBCT	MHCT	Distressed/ Underserved
34	NEW JERSEY	017	HUDSON COUNTY	0183.01	35614	NEW YORK-JERSEY CITY-WHITE PLAINS, NY-NJ	\$101,900	UPPER INCOME	N	N	N	N	N
34	NEW JERSEY	017	HUDSON COUNTY	0183.02	35614	NEW YORK-JERSEY CITY-WHITE PLAINS, NY-NJ	\$101,900	UPPER INCOME	N	N	N	N	N
34	NEW JERSEY	017	HUDSON COUNTY	0184.01	35614	NEW YORK-JERSEY CITY-WHITE PLAINS, NY-NJ	\$101,900	UPPER INCOME	N	N	N	N	N
34	NEW JERSEY	017	HUDSON COUNTY	0184.02	35614	NEW YORK-JERSEY CITY-WHITE PLAINS, NY-NJ	\$101,900	UPPER INCOME	N	N	N	N	N
34	NEW JERSEY	017	HUDSON COUNTY	0185.01	35614	NEW YORK-JERSEY CITY-WHITE PLAINS, NY-NJ	\$101,900	UPPER INCOME	N	N	N	N	N
34	NEW JERSEY	017	HUDSON COUNTY	0185.02	35614	NEW YORK-JERSEY CITY-WHITE PLAINS, NY-NJ	\$101,900	UPPER INCOME	N	N	N	N	N
34	NEW JERSEY	017	HUDSON COUNTY	0186.00	35614	NEW YORK-JERSEY CITY-WHITE PLAINS, NY-NJ	\$101,900	UPPER INCOME	N	N	N	N	N
34	NEW JERSEY	017	HUDSON COUNTY	0187.01	35614	NEW YORK-JERSEY CITY-WHITE PLAINS, NY-NJ	\$101,900	UPPER INCOME	N	N	N	N	N
34	NEW JERSEY	017	HUDSON COUNTY	0187.02	35614	NEW YORK-JERSEY CITY-WHITE PLAINS, NY-NJ	\$101,900	UPPER INCOME	N	N	N	N	N
34	NEW JERSEY	017	HUDSON COUNTY	0188.00	35614	NEW YORK-JERSEY CITY-WHITE PLAINS, NY-NJ	\$101,900	UPPER INCOME	N	N	N	N	N
34	NEW JERSEY	017	HUDSON COUNTY	0189.00	35614	NEW YORK-JERSEY CITY-WHITE PLAINS, NY-NJ	\$101,900	UPPER INCOME	N	N	N	N	N
34	NEW JERSEY	017	HUDSON COUNTY	0190.00	35614	NEW YORK-JERSEY CITY-WHITE PLAINS, NY-NJ	\$101,900	MODERATE INCOME	Y	N	N	N	N
34	NEW JERSEY	017	HUDSON COUNTY	0191.00	35614	NEW YORK-JERSEY CITY-WHITE PLAINS, NY-NJ	\$101,900	UPPER INCOME	N	N	N	N	N
34	NEW JERSEY	017	HUDSON COUNTY	0192.00	35614	NEW YORK-JERSEY CITY-WHITE PLAINS, NY-NJ	\$101,900	UPPER INCOME	N	N	N	N	N
34	NEW JERSEY	017	HUDSON COUNTY	0193.00	35614	NEW YORK-JERSEY CITY-WHITE PLAINS, NY-NJ	\$101,900	UPPER INCOME	N	N	N	N	N
34	NEW JERSEY	017	HUDSON COUNTY	0194.00	35614	NEW YORK-JERSEY CITY-WHITE PLAINS, NY-NJ	\$101,900	MIDDLE INCOME	N	N	N	N	N
34	NEW JERSEY	017	HUDSON COUNTY	0198.00	35614	NEW YORK-JERSEY CITY-WHITE PLAINS, NY-NJ	\$101,900	UPPER INCOME	Y	N	N	N	N
34	NEW JERSEY	017	HUDSON COUNTY	0199.00	35614	NEW YORK-JERSEY CITY-WHITE PLAINS, NY-NJ	\$101,900	UPPER INCOME	Y	N	N	N	N
34	NEW JERSEY	017	HUDSON COUNTY	0200.00	35614	NEW YORK-JERSEY CITY-WHITE PLAINS, NY-NJ	\$101,900	UPPER INCOME	Y	N	N	N	N
34	NEW JERSEY	017	HUDSON COUNTY	0201.00	35614	NEW YORK-JERSEY CITY-WHITE PLAINS, NY-NJ	\$101,900	UPPER INCOME	Y	Y	N	N	N
34	NEW JERSEY	017	HUDSON COUNTY	0324.00	35614	NEW YORK-JERSEY CITY-WHITE PLAINS, NY-NJ	\$101,900	MODERATE INCOME	Y	N	N	Y	N
34	NEW JERSEY	017	HUDSON COUNTY	9801.00	35614	NEW YORK-JERSEY CITY-WHITE PLAINS, NY-NJ	\$101,900	NA	Y	N	N	N	N



Middlesex County

Assessment Area Geographies

State	State Name	County	County Name	Census Tract	MSA/MD	MSA/MD Name	MSA/MD MFI	LMI	MMCT	MACT	MBCT	MHCT	Distressed/ Underserved
34	NEW JERSEY	023	MIDDLESEX COUNTY	0001.01	29484	LAKEWOOD-NEW BRUNSWICK, NJ	\$135,900	MODERATE INCOME	N	N	N	N	N
34	NEW JERSEY	023	MIDDLESEX COUNTY	0001.02	29484	LAKEWOOD-NEW BRUNSWICK, NJ	\$135,900	MIDDLE INCOME	N	N	N	N	N
34	NEW JERSEY	023	MIDDLESEX COUNTY	0002.00	29484	LAKEWOOD-NEW BRUNSWICK, NJ	\$135,900	MODERATE INCOME	Y	N	N	N	N
34	NEW JERSEY	023	MIDDLESEX COUNTY	0003.00	29484	LAKEWOOD-NEW BRUNSWICK, NJ	\$135,900	MODERATE INCOME	Y	N	N	N	N
34	NEW JERSEY	023	MIDDLESEX COUNTY	0004.01	29484	LAKEWOOD-NEW BRUNSWICK, NJ	\$135,900	MIDDLE INCOME	Y	N	N	N	N
34	NEW JERSEY	023	MIDDLESEX COUNTY	0004.03	29484	LAKEWOOD-NEW BRUNSWICK, NJ	\$135,900	UPPER INCOME	Y	N	N	N	N
34	NEW JERSEY	023	MIDDLESEX COUNTY	0004.04	29484	LAKEWOOD-NEW BRUNSWICK, NJ	\$135,900	MIDDLE INCOME	Y	N	N	N	N
34	NEW JERSEY	023	MIDDLESEX COUNTY	0005.01	29484	LAKEWOOD-NEW BRUNSWICK, NJ	\$135,900	MODERATE INCOME	Y	N	N	N	N
34	NEW JERSEY	023	MIDDLESEX COUNTY	0005.03	29484	LAKEWOOD-NEW BRUNSWICK, NJ	\$135,900	MIDDLE INCOME	Y	N	N	N	N
34	NEW JERSEY	023	MIDDLESEX COUNTY	0005.04	29484	LAKEWOOD-NEW BRUNSWICK, NJ	\$135,900	MIDDLE INCOME	Y	N	N	N	N
34	NEW JERSEY	023	MIDDLESEX COUNTY	0006.03	29484	LAKEWOOD-NEW BRUNSWICK, NJ	\$135,900	UPPER INCOME	Y	N	N	N	N
34	NEW JERSEY	023	MIDDLESEX COUNTY	0006.08	29484	LAKEWOOD-NEW BRUNSWICK, NJ	\$135,900	MIDDLE INCOME	Y	Y	N	N	N
34	NEW JERSEY	023	MIDDLESEX COUNTY	0006.09	29484	LAKEWOOD-NEW BRUNSWICK, NJ	\$135,900	MIDDLE INCOME	Y	Y	N	N	N
34	NEW JERSEY	023	MIDDLESEX COUNTY	0006.10	29484	LAKEWOOD-NEW BRUNSWICK, NJ	\$135,900	UPPER INCOME	Y	Y	N	N	N
34	NEW JERSEY	023	MIDDLESEX COUNTY	0007.01	29484	LAKEWOOD-NEW BRUNSWICK, NJ	\$135,900	MIDDLE INCOME	Y	N	N	N	N
34	NEW JERSEY	023	MIDDLESEX COUNTY	0007.02	29484	LAKEWOOD-NEW BRUNSWICK, NJ	\$135,900	UPPER INCOME	Y	N	N	N	N
34	NEW JERSEY	023	MIDDLESEX COUNTY	0008.01	29484	LAKEWOOD-NEW BRUNSWICK, NJ	\$135,900	MIDDLE INCOME	Y	N	N	N	N
34	NEW JERSEY	023	MIDDLESEX COUNTY	0008.02	29484	LAKEWOOD-NEW BRUNSWICK, NJ	\$135,900	MIDDLE INCOME	N	N	N	N	N
34	NEW JERSEY	023	MIDDLESEX COUNTY	0009.01	29484	LAKEWOOD-NEW BRUNSWICK, NJ	\$135,900	UPPER INCOME	N	N	N	N	N
34	NEW JERSEY	023	MIDDLESEX COUNTY	0009.02	29484	LAKEWOOD-NEW BRUNSWICK, NJ	\$135,900	MIDDLE INCOME	N	N	N	N	N
34	NEW JERSEY	023	MIDDLESEX COUNTY	0010.01	29484	LAKEWOOD-NEW BRUNSWICK, NJ	\$135,900	MIDDLE INCOME	N	N	N	N	N
34	NEW JERSEY	023	MIDDLESEX COUNTY	0010.03	29484	LAKEWOOD-NEW BRUNSWICK, NJ	\$135,900	MIDDLE INCOME	Y	N	N	N	N
34	NEW JERSEY	023	MIDDLESEX COUNTY	0010.04	29484	LAKEWOOD-NEW BRUNSWICK, NJ	\$135,900	MIDDLE INCOME	Y	Y	N	N	N
34	NEW JERSEY	023	MIDDLESEX COUNTY	0011.00	29484	LAKEWOOD-NEW BRUNSWICK, NJ	\$135,900	MIDDLE INCOME	Y	N	N	N	N

Assessment Area Geographies

State	State Name	County	County Name	Census Tract	MSA/MD	MSA/MD Name	MSA/MD MFI	LMI	MMCT	MACT	MBCT	MHCT	Distressed/ Underserved
34	NEW JERSEY	023	MIDDLESEX COUNTY	0012.00	29484	LAKWOOD-NEW BRUNSWICK, NJ	\$135,900	MIDDLE INCOME	N	N	N	N	N
34	NEW JERSEY	023	MIDDLESEX COUNTY	0013.00	29484	LAKWOOD-NEW BRUNSWICK, NJ	\$135,900	MIDDLE INCOME	N	N	N	N	N
34	NEW JERSEY	023	MIDDLESEX COUNTY	0014.09	29484	LAKWOOD-NEW BRUNSWICK, NJ	\$135,900	UPPER INCOME	Y	Y	N	N	N
34	NEW JERSEY	023	MIDDLESEX COUNTY	0014.10	29484	LAKWOOD-NEW BRUNSWICK, NJ	\$135,900	MIDDLE INCOME	Y	Y	N	N	N
34	NEW JERSEY	023	MIDDLESEX COUNTY	0014.11	29484	LAKWOOD-NEW BRUNSWICK, NJ	\$135,900	UPPER INCOME	Y	Y	N	N	N
34	NEW JERSEY	023	MIDDLESEX COUNTY	0014.12	29484	LAKWOOD-NEW BRUNSWICK, NJ	\$135,900	UPPER INCOME	Y	Y	N	N	N
34	NEW JERSEY	023	MIDDLESEX COUNTY	0014.13	29484	LAKWOOD-NEW BRUNSWICK, NJ	\$135,900	UPPER INCOME	Y	Y	N	N	N
34	NEW JERSEY	023	MIDDLESEX COUNTY	0014.14	29484	LAKWOOD-NEW BRUNSWICK, NJ	\$135,900	MIDDLE INCOME	Y	Y	N	N	N
34	NEW JERSEY	023	MIDDLESEX COUNTY	0014.15	29484	LAKWOOD-NEW BRUNSWICK, NJ	\$135,900	UPPER INCOME	Y	Y	N	N	N
34	NEW JERSEY	023	MIDDLESEX COUNTY	0014.17	29484	LAKWOOD-NEW BRUNSWICK, NJ	\$135,900	UPPER INCOME	Y	Y	N	N	N
34	NEW JERSEY	023	MIDDLESEX COUNTY	0014.18	29484	LAKWOOD-NEW BRUNSWICK, NJ	\$135,900	MIDDLE INCOME	Y	Y	N	N	N
34	NEW JERSEY	023	MIDDLESEX COUNTY	0014.19	29484	LAKWOOD-NEW BRUNSWICK, NJ	\$135,900	MIDDLE INCOME	Y	Y	N	N	N
34	NEW JERSEY	023	MIDDLESEX COUNTY	0015.02	29484	LAKWOOD-NEW BRUNSWICK, NJ	\$135,900	MIDDLE INCOME	N	N	N	N	N
34	NEW JERSEY	023	MIDDLESEX COUNTY	0015.04	29484	LAKWOOD-NEW BRUNSWICK, NJ	\$135,900	MIDDLE INCOME	Y	Y	N	N	N
34	NEW JERSEY	023	MIDDLESEX COUNTY	0015.05	29484	LAKWOOD-NEW BRUNSWICK, NJ	\$135,900	MIDDLE INCOME	Y	Y	N	N	N
34	NEW JERSEY	023	MIDDLESEX COUNTY	0015.06	29484	LAKWOOD-NEW BRUNSWICK, NJ	\$135,900	MIDDLE INCOME	Y	Y	N	N	N
34	NEW JERSEY	023	MIDDLESEX COUNTY	0016.00	29484	LAKWOOD-NEW BRUNSWICK, NJ	\$135,900	MIDDLE INCOME	Y	N	N	N	N
34	NEW JERSEY	023	MIDDLESEX COUNTY	0017.01	29484	LAKWOOD-NEW BRUNSWICK, NJ	\$135,900	MIDDLE INCOME	Y	N	N	N	N
34	NEW JERSEY	023	MIDDLESEX COUNTY	0017.02	29484	LAKWOOD-NEW BRUNSWICK, NJ	\$135,900	MIDDLE INCOME	Y	N	N	N	N
34	NEW JERSEY	023	MIDDLESEX COUNTY	0018.03	29484	LAKWOOD-NEW BRUNSWICK, NJ	\$135,900	MODERATE INCOME	Y	N	N	N	N
34	NEW JERSEY	023	MIDDLESEX COUNTY	0018.04	29484	LAKWOOD-NEW BRUNSWICK, NJ	\$135,900	MODERATE INCOME	Y	N	N	N	N
34	NEW JERSEY	023	MIDDLESEX COUNTY	0018.05	29484	LAKWOOD-NEW BRUNSWICK, NJ	\$135,900	MIDDLE INCOME	Y	N	N	N	N
34	NEW JERSEY	023	MIDDLESEX COUNTY	0018.06	29484	LAKWOOD-NEW BRUNSWICK, NJ	\$135,900	MODERATE INCOME	Y	N	N	N	N
34	NEW JERSEY	023	MIDDLESEX COUNTY	0019.01	29484	LAKWOOD-NEW BRUNSWICK, NJ	\$135,900	MIDDLE INCOME	Y	N	N	N	N

Assessment Area Geographies

State	State Name	County	County Name	Census Tract	MSA/MD	MSA/MD Name	MSA/MD MFI	LMI	MMCT	MACT	MBCT	MHCT	Distressed/ Underserved
34	NEW JERSEY	023	MIDDLESEX COUNTY	0019.02	29484	LAKEWOOD-NEW BRUNSWICK, NJ	\$135,900	MIDDLE INCOME	Y	N	N	N	N
34	NEW JERSEY	023	MIDDLESEX COUNTY	0019.03	29484	LAKEWOOD-NEW BRUNSWICK, NJ	\$135,900	MODERATE INCOME	Y	N	N	N	N
34	NEW JERSEY	023	MIDDLESEX COUNTY	0020.00	29484	LAKEWOOD-NEW BRUNSWICK, NJ	\$135,900	UPPER INCOME	N	N	N	N	N
34	NEW JERSEY	023	MIDDLESEX COUNTY	0021.01	29484	LAKEWOOD-NEW BRUNSWICK, NJ	\$135,900	UPPER INCOME	N	N	N	N	N
34	NEW JERSEY	023	MIDDLESEX COUNTY	0021.02	29484	LAKEWOOD-NEW BRUNSWICK, NJ	\$135,900	UPPER INCOME	N	N	N	N	N
34	NEW JERSEY	023	MIDDLESEX COUNTY	0022.00	29484	LAKEWOOD-NEW BRUNSWICK, NJ	\$135,900	UPPER INCOME	N	N	N	N	N
34	NEW JERSEY	023	MIDDLESEX COUNTY	0023.01	29484	LAKEWOOD-NEW BRUNSWICK, NJ	\$135,900	UPPER INCOME	N	N	N	N	N
34	NEW JERSEY	023	MIDDLESEX COUNTY	0023.02	29484	LAKEWOOD-NEW BRUNSWICK, NJ	\$135,900	UPPER INCOME	N	N	N	N	N
34	NEW JERSEY	023	MIDDLESEX COUNTY	0024.01	29484	LAKEWOOD-NEW BRUNSWICK, NJ	\$135,900	MIDDLE INCOME	N	N	N	N	N
34	NEW JERSEY	023	MIDDLESEX COUNTY	0024.02	29484	LAKEWOOD-NEW BRUNSWICK, NJ	\$135,900	UPPER INCOME	N	N	N	N	N
34	NEW JERSEY	023	MIDDLESEX COUNTY	0025.00	29484	LAKEWOOD-NEW BRUNSWICK, NJ	\$135,900	MIDDLE INCOME	Y	Y	N	N	N
34	NEW JERSEY	023	MIDDLESEX COUNTY	0026.03	29484	LAKEWOOD-NEW BRUNSWICK, NJ	\$135,900	UPPER INCOME	Y	Y	N	N	N
34	NEW JERSEY	023	MIDDLESEX COUNTY	0026.04	29484	LAKEWOOD-NEW BRUNSWICK, NJ	\$135,900	MIDDLE INCOME	Y	N	N	N	N
34	NEW JERSEY	023	MIDDLESEX COUNTY	0026.05	29484	LAKEWOOD-NEW BRUNSWICK, NJ	\$135,900	MIDDLE INCOME	N	N	N	N	N
34	NEW JERSEY	023	MIDDLESEX COUNTY	0027.01	29484	LAKEWOOD-NEW BRUNSWICK, NJ	\$135,900	MODERATE INCOME	Y	N	N	N	N
34	NEW JERSEY	023	MIDDLESEX COUNTY	0027.03	29484	LAKEWOOD-NEW BRUNSWICK, NJ	\$135,900	MODERATE INCOME	Y	N	N	N	N
34	NEW JERSEY	023	MIDDLESEX COUNTY	0028.05	29484	LAKEWOOD-NEW BRUNSWICK, NJ	\$135,900	MIDDLE INCOME	N	N	N	N	N
34	NEW JERSEY	023	MIDDLESEX COUNTY	0029.01	29484	LAKEWOOD-NEW BRUNSWICK, NJ	\$135,900	MIDDLE INCOME	Y	N	N	N	N
34	NEW JERSEY	023	MIDDLESEX COUNTY	0029.02	29484	LAKEWOOD-NEW BRUNSWICK, NJ	\$135,900	MODERATE INCOME	Y	N	N	N	N
34	NEW JERSEY	023	MIDDLESEX COUNTY	0030.01	29484	LAKEWOOD-NEW BRUNSWICK, NJ	\$135,900	MIDDLE INCOME	N	N	N	N	N
34	NEW JERSEY	023	MIDDLESEX COUNTY	0030.02	29484	LAKEWOOD-NEW BRUNSWICK, NJ	\$135,900	MIDDLE INCOME	Y	Y	N	N	N
34	NEW JERSEY	023	MIDDLESEX COUNTY	0031.01	29484	LAKEWOOD-NEW BRUNSWICK, NJ	\$135,900	MIDDLE INCOME	Y	N	N	N	N
34	NEW JERSEY	023	MIDDLESEX COUNTY	0031.02	29484	LAKEWOOD-NEW BRUNSWICK, NJ	\$135,900	MIDDLE INCOME	Y	N	N	N	N
34	NEW JERSEY	023	MIDDLESEX COUNTY	0032.01	29484	LAKEWOOD-NEW BRUNSWICK, NJ	\$135,900	UPPER INCOME	Y	N	N	N	N

Assessment Area Geographies

State	State Name	County	County Name	Census Tract	MSA/MD	MSA/MD Name	MSA/MD MFI	LMI	MMCT	MACT	MBCT	MHCT	Distressed/ Underserved
34	NEW JERSEY	023	MIDDLESEX COUNTY	0032.03	29484	LAKEWOOD-NEW BRUNSWICK, NJ	\$135,900	MODERATE INCOME	Y	N	N	N	N
34	NEW JERSEY	023	MIDDLESEX COUNTY	0033.00	29484	LAKEWOOD-NEW BRUNSWICK, NJ	\$135,900	MODERATE INCOME	Y	N	N	Y	N
34	NEW JERSEY	023	MIDDLESEX COUNTY	0034.01	29484	LAKEWOOD-NEW BRUNSWICK, NJ	\$135,900	MIDDLE INCOME	Y	N	N	N	N
34	NEW JERSEY	023	MIDDLESEX COUNTY	0035.00	29484	LAKEWOOD-NEW BRUNSWICK, NJ	\$135,900	MIDDLE INCOME	Y	N	N	N	N
34	NEW JERSEY	023	MIDDLESEX COUNTY	0036.01	29484	LAKEWOOD-NEW BRUNSWICK, NJ	\$135,900	MODERATE INCOME	Y	N	N	N	N
34	NEW JERSEY	023	MIDDLESEX COUNTY	0037.00	29484	LAKEWOOD-NEW BRUNSWICK, NJ	\$135,900	MODERATE INCOME	Y	N	N	N	N
34	NEW JERSEY	023	MIDDLESEX COUNTY	0038.01	29484	LAKEWOOD-NEW BRUNSWICK, NJ	\$135,900	MODERATE INCOME	Y	N	N	N	N
34	NEW JERSEY	023	MIDDLESEX COUNTY	0038.02	29484	LAKEWOOD-NEW BRUNSWICK, NJ	\$135,900	MODERATE INCOME	Y	N	N	N	N
34	NEW JERSEY	023	MIDDLESEX COUNTY	0040.00	29484	LAKEWOOD-NEW BRUNSWICK, NJ	\$135,900	MODERATE INCOME	Y	N	N	Y	N
34	NEW JERSEY	023	MIDDLESEX COUNTY	0041.00	29484	LAKEWOOD-NEW BRUNSWICK, NJ	\$135,900	MODERATE INCOME	Y	N	N	Y	N
34	NEW JERSEY	023	MIDDLESEX COUNTY	0042.00	29484	LAKEWOOD-NEW BRUNSWICK, NJ	\$135,900	MODERATE INCOME	Y	N	N	Y	N
34	NEW JERSEY	023	MIDDLESEX COUNTY	0043.00	29484	LAKEWOOD-NEW BRUNSWICK, NJ	\$135,900	LOW INCOME	Y	N	N	Y	N
34	NEW JERSEY	023	MIDDLESEX COUNTY	0044.00	29484	LAKEWOOD-NEW BRUNSWICK, NJ	\$135,900	LOW INCOME	Y	N	N	Y	N
34	NEW JERSEY	023	MIDDLESEX COUNTY	0045.01	29484	LAKEWOOD-NEW BRUNSWICK, NJ	\$135,900	LOW INCOME	Y	N	N	Y	N
34	NEW JERSEY	023	MIDDLESEX COUNTY	0045.02	29484	LAKEWOOD-NEW BRUNSWICK, NJ	\$135,900	MODERATE INCOME	Y	N	N	Y	N
34	NEW JERSEY	023	MIDDLESEX COUNTY	0046.00	29484	LAKEWOOD-NEW BRUNSWICK, NJ	\$135,900	LOW INCOME	Y	N	N	Y	N
34	NEW JERSEY	023	MIDDLESEX COUNTY	0047.00	29484	LAKEWOOD-NEW BRUNSWICK, NJ	\$135,900	MODERATE INCOME	Y	N	N	Y	N
34	NEW JERSEY	023	MIDDLESEX COUNTY	0048.00	29484	LAKEWOOD-NEW BRUNSWICK, NJ	\$135,900	LOW INCOME	Y	N	N	Y	N
34	NEW JERSEY	023	MIDDLESEX COUNTY	0049.00	29484	LAKEWOOD-NEW BRUNSWICK, NJ	\$135,900	LOW INCOME	Y	N	N	Y	N
34	NEW JERSEY	023	MIDDLESEX COUNTY	0050.00	29484	LAKEWOOD-NEW BRUNSWICK, NJ	\$135,900	MODERATE INCOME	Y	N	N	Y	N
34	NEW JERSEY	023	MIDDLESEX COUNTY	0051.00	29484	LAKEWOOD-NEW BRUNSWICK, NJ	\$135,900	MIDDLE INCOME	Y	N	N	N	N
34	NEW JERSEY	023	MIDDLESEX COUNTY	0052.00	29484	LAKEWOOD-NEW BRUNSWICK, NJ	\$135,900	LOW INCOME	Y	N	N	N	N
34	NEW JERSEY	023	MIDDLESEX COUNTY	0053.00	29484	LAKEWOOD-NEW BRUNSWICK, NJ	\$135,900	LOW INCOME	Y	N	N	Y	N
34	NEW JERSEY	023	MIDDLESEX COUNTY	0055.00	29484	LAKEWOOD-NEW BRUNSWICK, NJ	\$135,900	LOW INCOME	Y	N	N	Y	N

Assessment Area Geographies

State	State Name	County	County Name	Census Tract	MSA/MD	MSA/MD Name	MSA/MD MFI	LMI	MMCT	MACT	MBCT	MHCT	Distressed/ Underserved
34	NEW JERSEY	023	MIDDLESEX COUNTY	0056.01	29484	LAKWOOD-NEW BRUNSWICK, NJ	\$135,900	LOW INCOME	Y	N	N	Y	N
34	NEW JERSEY	023	MIDDLESEX COUNTY	0056.02	29484	LAKWOOD-NEW BRUNSWICK, NJ	\$135,900	LOW INCOME	Y	N	N	Y	N
34	NEW JERSEY	023	MIDDLESEX COUNTY	0057.00	29484	LAKWOOD-NEW BRUNSWICK, NJ	\$135,900	LOW INCOME	Y	N	N	Y	N
34	NEW JERSEY	023	MIDDLESEX COUNTY	0058.00	29484	LAKWOOD-NEW BRUNSWICK, NJ	\$135,900	LOW INCOME	Y	N	N	Y	N
34	NEW JERSEY	023	MIDDLESEX COUNTY	0060.01	29484	LAKWOOD-NEW BRUNSWICK, NJ	\$135,900	MIDDLE INCOME	Y	N	N	N	N
34	NEW JERSEY	023	MIDDLESEX COUNTY	0060.02	29484	LAKWOOD-NEW BRUNSWICK, NJ	\$135,900	LOW INCOME	Y	N	N	N	N
34	NEW JERSEY	023	MIDDLESEX COUNTY	0061.01	29484	LAKWOOD-NEW BRUNSWICK, NJ	\$135,900	MODERATE INCOME	Y	N	N	Y	N
34	NEW JERSEY	023	MIDDLESEX COUNTY	0061.03	29484	LAKWOOD-NEW BRUNSWICK, NJ	\$135,900	MIDDLE INCOME	Y	N	N	N	N
34	NEW JERSEY	023	MIDDLESEX COUNTY	0061.04	29484	LAKWOOD-NEW BRUNSWICK, NJ	\$135,900	MIDDLE INCOME	Y	N	N	N	N
34	NEW JERSEY	023	MIDDLESEX COUNTY	0062.04	29484	LAKWOOD-NEW BRUNSWICK, NJ	\$135,900	MODERATE INCOME	Y	N	N	N	N
34	NEW JERSEY	023	MIDDLESEX COUNTY	0062.05	29484	LAKWOOD-NEW BRUNSWICK, NJ	\$135,900	UPPER INCOME	Y	N	N	N	N
34	NEW JERSEY	023	MIDDLESEX COUNTY	0062.06	29484	LAKWOOD-NEW BRUNSWICK, NJ	\$135,900	UPPER INCOME	N	N	N	N	N
34	NEW JERSEY	023	MIDDLESEX COUNTY	0062.07	29484	LAKWOOD-NEW BRUNSWICK, NJ	\$135,900	MODERATE INCOME	Y	N	N	N	N
34	NEW JERSEY	023	MIDDLESEX COUNTY	0062.08	29484	LAKWOOD-NEW BRUNSWICK, NJ	\$135,900	MIDDLE INCOME	Y	N	N	N	N
34	NEW JERSEY	023	MIDDLESEX COUNTY	0062.09	29484	LAKWOOD-NEW BRUNSWICK, NJ	\$135,900	MIDDLE INCOME	N	N	N	N	N
34	NEW JERSEY	023	MIDDLESEX COUNTY	0063.00	29484	LAKWOOD-NEW BRUNSWICK, NJ	\$135,900	MIDDLE INCOME	N	N	N	N	N
34	NEW JERSEY	023	MIDDLESEX COUNTY	0064.03	29484	LAKWOOD-NEW BRUNSWICK, NJ	\$135,900	UPPER INCOME	Y	N	N	N	N
34	NEW JERSEY	023	MIDDLESEX COUNTY	0065.00	29484	LAKWOOD-NEW BRUNSWICK, NJ	\$135,900	UPPER INCOME	N	N	N	N	N
34	NEW JERSEY	023	MIDDLESEX COUNTY	0066.01	29484	LAKWOOD-NEW BRUNSWICK, NJ	\$135,900	UPPER INCOME	N	N	N	N	N
34	NEW JERSEY	023	MIDDLESEX COUNTY	0066.04	29484	LAKWOOD-NEW BRUNSWICK, NJ	\$135,900	MIDDLE INCOME	Y	N	N	N	N
34	NEW JERSEY	023	MIDDLESEX COUNTY	0066.05	29484	LAKWOOD-NEW BRUNSWICK, NJ	\$135,900	UPPER INCOME	N	N	N	N	N
34	NEW JERSEY	023	MIDDLESEX COUNTY	0066.06	29484	LAKWOOD-NEW BRUNSWICK, NJ	\$135,900	UPPER INCOME	N	N	N	N	N
34	NEW JERSEY	023	MIDDLESEX COUNTY	0066.07	29484	LAKWOOD-NEW BRUNSWICK, NJ	\$135,900	UPPER INCOME	N	N	N	N	N
34	NEW JERSEY	023	MIDDLESEX COUNTY	0066.08	29484	LAKWOOD-NEW BRUNSWICK, NJ	\$135,900	MIDDLE INCOME	N	N	N	N	N

Assessment Area Geographies

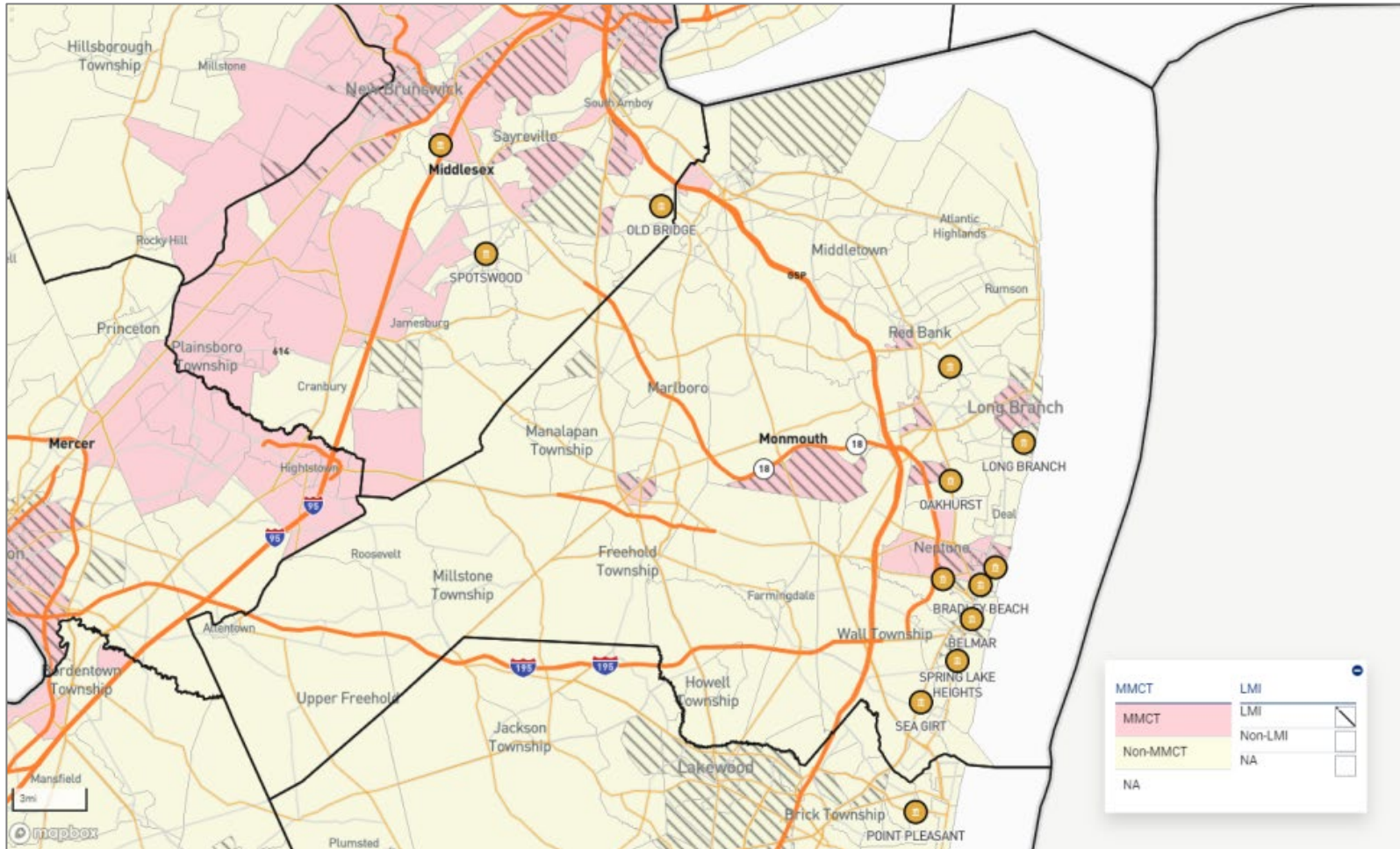
State	State Name	County	County Name	Census Tract	MSA/MD	MSA/MD Name	MSA/MD MFI	LMI	MMCT	MACT	MBCT	MHCT	Distressed/ Underserved
34	NEW JERSEY	023	MIDDLESEX COUNTY	0067.01	29484	LAKEWOOD-NEW BRUNSWICK, NJ	\$135,900	UPPER INCOME	N	N	N	N	N
34	NEW JERSEY	023	MIDDLESEX COUNTY	0067.03	29484	LAKEWOOD-NEW BRUNSWICK, NJ	\$135,900	UPPER INCOME	Y	N	N	N	N
34	NEW JERSEY	023	MIDDLESEX COUNTY	0068.00	29484	LAKEWOOD-NEW BRUNSWICK, NJ	\$135,900	MIDDLE INCOME	N	N	N	N	N
34	NEW JERSEY	023	MIDDLESEX COUNTY	0069.00	29484	LAKEWOOD-NEW BRUNSWICK, NJ	\$135,900	MODERATE INCOME	Y	N	N	N	N
34	NEW JERSEY	023	MIDDLESEX COUNTY	0070.00	29484	LAKEWOOD-NEW BRUNSWICK, NJ	\$135,900	MIDDLE INCOME	N	N	N	N	N
34	NEW JERSEY	023	MIDDLESEX COUNTY	0071.01	29484	LAKEWOOD-NEW BRUNSWICK, NJ	\$135,900	MIDDLE INCOME	N	N	N	N	N
34	NEW JERSEY	023	MIDDLESEX COUNTY	0071.02	29484	LAKEWOOD-NEW BRUNSWICK, NJ	\$135,900	MIDDLE INCOME	N	N	N	N	N
34	NEW JERSEY	023	MIDDLESEX COUNTY	0071.03	29484	LAKEWOOD-NEW BRUNSWICK, NJ	\$135,900	MODERATE INCOME	Y	N	N	N	N
34	NEW JERSEY	023	MIDDLESEX COUNTY	0072.02	29484	LAKEWOOD-NEW BRUNSWICK, NJ	\$135,900	MIDDLE INCOME	N	N	N	N	N
34	NEW JERSEY	023	MIDDLESEX COUNTY	0072.03	29484	LAKEWOOD-NEW BRUNSWICK, NJ	\$135,900	MIDDLE INCOME	Y	N	N	N	N
34	NEW JERSEY	023	MIDDLESEX COUNTY	0073.01	29484	LAKEWOOD-NEW BRUNSWICK, NJ	\$135,900	UPPER INCOME	N	N	N	N	N
34	NEW JERSEY	023	MIDDLESEX COUNTY	0073.03	29484	LAKEWOOD-NEW BRUNSWICK, NJ	\$135,900	MIDDLE INCOME	N	N	N	N	N
34	NEW JERSEY	023	MIDDLESEX COUNTY	0073.05	29484	LAKEWOOD-NEW BRUNSWICK, NJ	\$135,900	MODERATE INCOME	Y	N	N	N	N
34	NEW JERSEY	023	MIDDLESEX COUNTY	0073.06	29484	LAKEWOOD-NEW BRUNSWICK, NJ	\$135,900	MIDDLE INCOME	Y	N	N	N	N
34	NEW JERSEY	023	MIDDLESEX COUNTY	0074.02	29484	LAKEWOOD-NEW BRUNSWICK, NJ	\$135,900	MIDDLE INCOME	N	N	N	N	N
34	NEW JERSEY	023	MIDDLESEX COUNTY	0075.00	29484	LAKEWOOD-NEW BRUNSWICK, NJ	\$135,900	MODERATE INCOME	N	N	N	N	N
34	NEW JERSEY	023	MIDDLESEX COUNTY	0076.00	29484	LAKEWOOD-NEW BRUNSWICK, NJ	\$135,900	MIDDLE INCOME	N	N	N	N	N
34	NEW JERSEY	023	MIDDLESEX COUNTY	0077.02	29484	LAKEWOOD-NEW BRUNSWICK, NJ	\$135,900	MIDDLE INCOME	N	N	N	N	N
34	NEW JERSEY	023	MIDDLESEX COUNTY	0077.03	29484	LAKEWOOD-NEW BRUNSWICK, NJ	\$135,900	MIDDLE INCOME	N	N	N	N	N
34	NEW JERSEY	023	MIDDLESEX COUNTY	0077.04	29484	LAKEWOOD-NEW BRUNSWICK, NJ	\$135,900	MIDDLE INCOME	N	N	N	N	N
34	NEW JERSEY	023	MIDDLESEX COUNTY	0078.01	29484	LAKEWOOD-NEW BRUNSWICK, NJ	\$135,900	MODERATE INCOME	N	N	N	N	N
34	NEW JERSEY	023	MIDDLESEX COUNTY	0078.04	29484	LAKEWOOD-NEW BRUNSWICK, NJ	\$135,900	MIDDLE INCOME	N	N	N	N	N
34	NEW JERSEY	023	MIDDLESEX COUNTY	0078.05	29484	LAKEWOOD-NEW BRUNSWICK, NJ	\$135,900	UPPER INCOME	N	N	N	N	N
34	NEW JERSEY	023	MIDDLESEX COUNTY	0078.06	29484	LAKEWOOD-NEW BRUNSWICK, NJ	\$135,900	MIDDLE INCOME	N	N	N	N	N

Assessment Area Geographies

State	State Name	County	County Name	Census Tract	MSA/MD	MSA/MD Name	MSA/MD MFI	LMI	MMCT	MACT	MBCT	MHCT	Distressed/ Underserved
34	NEW JERSEY	023	MIDDLESEX COUNTY	0079.05	29484	LAKWOOD-NEW BRUNSWICK, NJ	\$135,900	MIDDLE INCOME	N	N	N	N	N
34	NEW JERSEY	023	MIDDLESEX COUNTY	0079.06	29484	LAKWOOD-NEW BRUNSWICK, NJ	\$135,900	MODERATE INCOME	Y	N	N	N	N
34	NEW JERSEY	023	MIDDLESEX COUNTY	0079.07	29484	LAKWOOD-NEW BRUNSWICK, NJ	\$135,900	MIDDLE INCOME	N	N	N	N	N
34	NEW JERSEY	023	MIDDLESEX COUNTY	0079.08	29484	LAKWOOD-NEW BRUNSWICK, NJ	\$135,900	MODERATE INCOME	Y	N	N	N	N
34	NEW JERSEY	023	MIDDLESEX COUNTY	0079.09	29484	LAKWOOD-NEW BRUNSWICK, NJ	\$135,900	MIDDLE INCOME	N	N	N	N	N
34	NEW JERSEY	023	MIDDLESEX COUNTY	0079.10	29484	LAKWOOD-NEW BRUNSWICK, NJ	\$135,900	MIDDLE INCOME	N	N	N	N	N
34	NEW JERSEY	023	MIDDLESEX COUNTY	0079.11	29484	LAKWOOD-NEW BRUNSWICK, NJ	\$135,900	UPPER INCOME	N	N	N	N	N
34	NEW JERSEY	023	MIDDLESEX COUNTY	0079.13	29484	LAKWOOD-NEW BRUNSWICK, NJ	\$135,900	MIDDLE INCOME	N	N	N	N	N
34	NEW JERSEY	023	MIDDLESEX COUNTY	0079.14	29484	LAKWOOD-NEW BRUNSWICK, NJ	\$135,900	UPPER INCOME	N	N	N	N	N
34	NEW JERSEY	023	MIDDLESEX COUNTY	0080.01	29484	LAKWOOD-NEW BRUNSWICK, NJ	\$135,900	MIDDLE INCOME	N	N	N	N	N
34	NEW JERSEY	023	MIDDLESEX COUNTY	0081.01	29484	LAKWOOD-NEW BRUNSWICK, NJ	\$135,900	MIDDLE INCOME	N	N	N	N	N
34	NEW JERSEY	023	MIDDLESEX COUNTY	0081.02	29484	LAKWOOD-NEW BRUNSWICK, NJ	\$135,900	MIDDLE INCOME	N	N	N	N	N
34	NEW JERSEY	023	MIDDLESEX COUNTY	0081.03	29484	LAKWOOD-NEW BRUNSWICK, NJ	\$135,900	MIDDLE INCOME	N	N	N	N	N
34	NEW JERSEY	023	MIDDLESEX COUNTY	0082.04	29484	LAKWOOD-NEW BRUNSWICK, NJ	\$135,900	MIDDLE INCOME	N	N	N	N	N
34	NEW JERSEY	023	MIDDLESEX COUNTY	0082.05	29484	LAKWOOD-NEW BRUNSWICK, NJ	\$135,900	MODERATE INCOME	N	N	N	N	N
34	NEW JERSEY	023	MIDDLESEX COUNTY	0082.06	29484	LAKWOOD-NEW BRUNSWICK, NJ	\$135,900	MODERATE INCOME	N	N	N	N	N
34	NEW JERSEY	023	MIDDLESEX COUNTY	0082.07	29484	LAKWOOD-NEW BRUNSWICK, NJ	\$135,900	MODERATE INCOME	N	N	N	N	N
34	NEW JERSEY	023	MIDDLESEX COUNTY	0082.09	29484	LAKWOOD-NEW BRUNSWICK, NJ	\$135,900	MIDDLE INCOME	N	N	N	N	N
34	NEW JERSEY	023	MIDDLESEX COUNTY	0082.10	29484	LAKWOOD-NEW BRUNSWICK, NJ	\$135,900	UPPER INCOME	Y	N	N	N	N
34	NEW JERSEY	023	MIDDLESEX COUNTY	0082.11	29484	LAKWOOD-NEW BRUNSWICK, NJ	\$135,900	UPPER INCOME	N	N	N	N	N
34	NEW JERSEY	023	MIDDLESEX COUNTY	0082.12	29484	LAKWOOD-NEW BRUNSWICK, NJ	\$135,900	UPPER INCOME	N	N	N	N	N
34	NEW JERSEY	023	MIDDLESEX COUNTY	0082.13	29484	LAKWOOD-NEW BRUNSWICK, NJ	\$135,900	UPPER INCOME	N	N	N	N	N
34	NEW JERSEY	023	MIDDLESEX COUNTY	0082.14	29484	LAKWOOD-NEW BRUNSWICK, NJ	\$135,900	UPPER INCOME	Y	Y	N	N	N
34	NEW JERSEY	023	MIDDLESEX COUNTY	0083.00	29484	LAKWOOD-NEW BRUNSWICK, NJ	\$135,900	MIDDLE INCOME	N	N	N	N	N

Assessment Area Geographies

State	State Name	County	County Name	Census Tract	MSA/MD	MSA/MD Name	MSA/MD MFI	LMI	MMCT	MACT	MBCT	MHCT	Distressed/ Underserved
34	NEW JERSEY	023	MIDDLESEX COUNTY	0084.03	29484	LAKWOOD-NEW BRUNSWICK, NJ	\$135,900	UPPER INCOME	Y	Y	N	N	N
34	NEW JERSEY	023	MIDDLESEX COUNTY	0084.04	29484	LAKWOOD-NEW BRUNSWICK, NJ	\$135,900	MIDDLE INCOME	N	N	N	N	N
34	NEW JERSEY	023	MIDDLESEX COUNTY	0084.05	29484	LAKWOOD-NEW BRUNSWICK, NJ	\$135,900	UPPER INCOME	Y	Y	N	N	N
34	NEW JERSEY	023	MIDDLESEX COUNTY	0084.06	29484	LAKWOOD-NEW BRUNSWICK, NJ	\$135,900	UPPER INCOME	Y	N	N	N	N
34	NEW JERSEY	023	MIDDLESEX COUNTY	0085.01	29484	LAKWOOD-NEW BRUNSWICK, NJ	\$135,900	MIDDLE INCOME	Y	N	N	N	N
34	NEW JERSEY	023	MIDDLESEX COUNTY	0085.02	29484	LAKWOOD-NEW BRUNSWICK, NJ	\$135,900	UPPER INCOME	Y	Y	N	N	N
34	NEW JERSEY	023	MIDDLESEX COUNTY	0085.04	29484	LAKWOOD-NEW BRUNSWICK, NJ	\$135,900	UPPER INCOME	Y	N	N	N	N
34	NEW JERSEY	023	MIDDLESEX COUNTY	0085.05	29484	LAKWOOD-NEW BRUNSWICK, NJ	\$135,900	UPPER INCOME	Y	Y	N	N	N
34	NEW JERSEY	023	MIDDLESEX COUNTY	0085.06	29484	LAKWOOD-NEW BRUNSWICK, NJ	\$135,900	MIDDLE INCOME	Y	Y	N	N	N
34	NEW JERSEY	023	MIDDLESEX COUNTY	0086.01	29484	LAKWOOD-NEW BRUNSWICK, NJ	\$135,900	UPPER INCOME	Y	Y	N	N	N
34	NEW JERSEY	023	MIDDLESEX COUNTY	0086.02	29484	LAKWOOD-NEW BRUNSWICK, NJ	\$135,900	UPPER INCOME	Y	Y	N	N	N
34	NEW JERSEY	023	MIDDLESEX COUNTY	0086.04	29484	LAKWOOD-NEW BRUNSWICK, NJ	\$135,900	UPPER INCOME	Y	Y	N	N	N
34	NEW JERSEY	023	MIDDLESEX COUNTY	0086.05	29484	LAKWOOD-NEW BRUNSWICK, NJ	\$135,900	UPPER INCOME	Y	Y	N	N	N
34	NEW JERSEY	023	MIDDLESEX COUNTY	0086.06	29484	LAKWOOD-NEW BRUNSWICK, NJ	\$135,900	MIDDLE INCOME	Y	Y	N	N	N
34	NEW JERSEY	023	MIDDLESEX COUNTY	0087.00	29484	LAKWOOD-NEW BRUNSWICK, NJ	\$135,900	UPPER INCOME	N	N	N	N	N
34	NEW JERSEY	023	MIDDLESEX COUNTY	0088.01	29484	LAKWOOD-NEW BRUNSWICK, NJ	\$135,900	MIDDLE INCOME	Y	N	N	N	N
34	NEW JERSEY	023	MIDDLESEX COUNTY	0090.00	29484	LAKWOOD-NEW BRUNSWICK, NJ	\$135,900	MODERATE INCOME	Y	N	N	N	N
34	NEW JERSEY	023	MIDDLESEX COUNTY	0091.01	29484	LAKWOOD-NEW BRUNSWICK, NJ	\$135,900	MIDDLE INCOME	N	N	N	N	N
34	NEW JERSEY	023	MIDDLESEX COUNTY	0092.00	29484	LAKWOOD-NEW BRUNSWICK, NJ	\$135,900	MIDDLE INCOME	N	N	N	N	N
34	NEW JERSEY	023	MIDDLESEX COUNTY	0093.00	29484	LAKWOOD-NEW BRUNSWICK, NJ	\$135,900	LOW INCOME	Y	N	N	N	N
34	NEW JERSEY	023	MIDDLESEX COUNTY	0094.00	29484	LAKWOOD-NEW BRUNSWICK, NJ	\$135,900	MIDDLE INCOME	Y	N	N	N	N
34	NEW JERSEY	023	MIDDLESEX COUNTY	9800.00	29484	LAKWOOD-NEW BRUNSWICK, NJ	\$135,900	NA	Y	N	N	N	N
34	NEW JERSEY	023	MIDDLESEX COUNTY	9801.00	29484	LAKWOOD-NEW BRUNSWICK, NJ	\$135,900	NA	Y	N	N	Y	N
34	NEW JERSEY	023	MIDDLESEX COUNTY	9802.00	29484	LAKWOOD-NEW BRUNSWICK, NJ	\$135,900	MIDDLE INCOME	Y	Y	N	N	N



Monmouth County

Assessment Area Geographies

State	State Name	County	County Name	Census Tract	MSA/MD	MSA/MD Name	MSA/MD MFI	LMI	MMCT	MACT	MBCT	MHCT	Distressed/ Underserved
34	NEW JERSEY	025	MONMOUTH COUNTY	8001.01	29484	LAKEWOOD-NEW BRUNSWICK, NJ	\$135,900	MIDDLE INCOME	N	N	N	N	N
34	NEW JERSEY	025	MONMOUTH COUNTY	8001.02	29484	LAKEWOOD-NEW BRUNSWICK, NJ	\$135,900	UPPER INCOME	N	N	N	N	N
34	NEW JERSEY	025	MONMOUTH COUNTY	8002.00	29484	LAKEWOOD-NEW BRUNSWICK, NJ	\$135,900	UPPER INCOME	N	N	N	N	N
34	NEW JERSEY	025	MONMOUTH COUNTY	8004.00	29484	LAKEWOOD-NEW BRUNSWICK, NJ	\$135,900	MIDDLE INCOME	N	N	N	N	N
34	NEW JERSEY	025	MONMOUTH COUNTY	8005.00	29484	LAKEWOOD-NEW BRUNSWICK, NJ	\$135,900	MIDDLE INCOME	N	N	N	N	N
34	NEW JERSEY	025	MONMOUTH COUNTY	8006.01	29484	LAKEWOOD-NEW BRUNSWICK, NJ	\$135,900	MIDDLE INCOME	N	N	N	N	N
34	NEW JERSEY	025	MONMOUTH COUNTY	8006.02	29484	LAKEWOOD-NEW BRUNSWICK, NJ	\$135,900	MIDDLE INCOME	N	N	N	N	N
34	NEW JERSEY	025	MONMOUTH COUNTY	8007.01	29484	LAKEWOOD-NEW BRUNSWICK, NJ	\$135,900	UPPER INCOME	N	N	N	N	N
34	NEW JERSEY	025	MONMOUTH COUNTY	8007.02	29484	LAKEWOOD-NEW BRUNSWICK, NJ	\$135,900	UPPER INCOME	N	N	N	N	N
34	NEW JERSEY	025	MONMOUTH COUNTY	8008.00	29484	LAKEWOOD-NEW BRUNSWICK, NJ	\$135,900	MIDDLE INCOME	N	N	N	N	N
34	NEW JERSEY	025	MONMOUTH COUNTY	8009.00	29484	LAKEWOOD-NEW BRUNSWICK, NJ	\$135,900	MIDDLE INCOME	N	N	N	N	N
34	NEW JERSEY	025	MONMOUTH COUNTY	8010.00	29484	LAKEWOOD-NEW BRUNSWICK, NJ	\$135,900	MIDDLE INCOME	N	N	N	N	N
34	NEW JERSEY	025	MONMOUTH COUNTY	8011.00	29484	LAKEWOOD-NEW BRUNSWICK, NJ	\$135,900	UPPER INCOME	N	N	N	N	N
34	NEW JERSEY	025	MONMOUTH COUNTY	8012.00	29484	LAKEWOOD-NEW BRUNSWICK, NJ	\$135,900	UPPER INCOME	N	N	N	N	N
34	NEW JERSEY	025	MONMOUTH COUNTY	8013.00	29484	LAKEWOOD-NEW BRUNSWICK, NJ	\$135,900	UPPER INCOME	N	N	N	N	N
34	NEW JERSEY	025	MONMOUTH COUNTY	8014.00	29484	LAKEWOOD-NEW BRUNSWICK, NJ	\$135,900	UPPER INCOME	N	N	N	N	N
34	NEW JERSEY	025	MONMOUTH COUNTY	8015.00	29484	LAKEWOOD-NEW BRUNSWICK, NJ	\$135,900	UPPER INCOME	N	N	N	N	N
34	NEW JERSEY	025	MONMOUTH COUNTY	8016.00	29484	LAKEWOOD-NEW BRUNSWICK, NJ	\$135,900	MODERATE INCOME	N	N	N	N	N
34	NEW JERSEY	025	MONMOUTH COUNTY	8017.00	29484	LAKEWOOD-NEW BRUNSWICK, NJ	\$135,900	MODERATE INCOME	N	N	N	N	N
34	NEW JERSEY	025	MONMOUTH COUNTY	8018.00	29484	LAKEWOOD-NEW BRUNSWICK, NJ	\$135,900	MIDDLE INCOME	N	N	N	N	N
34	NEW JERSEY	025	MONMOUTH COUNTY	8019.00	29484	LAKEWOOD-NEW BRUNSWICK, NJ	\$135,900	MODERATE INCOME	N	N	N	N	N
34	NEW JERSEY	025	MONMOUTH COUNTY	8020.00	29484	LAKEWOOD-NEW BRUNSWICK, NJ	\$135,900	MIDDLE INCOME	N	N	N	N	N
34	NEW JERSEY	025	MONMOUTH COUNTY	8021.00	29484	LAKEWOOD-NEW BRUNSWICK, NJ	\$135,900	MIDDLE INCOME	N	N	N	N	N

Assessment Area Geographies

State	State Name	County	County Name	Census Tract	MSA/MD	MSA/MD Name	MSA/MD MFI	LMI	MMCT	MACT	MBCT	MHCT	Distressed/ Underserved
34	NEW JERSEY	025	MONMOUTH COUNTY	8022.00	29484	LAKEWOOD-NEW BRUNSWICK, NJ	\$135,900	MIDDLE INCOME	N	N	N	N	N
34	NEW JERSEY	025	MONMOUTH COUNTY	8023.00	29484	LAKEWOOD-NEW BRUNSWICK, NJ	\$135,900	MIDDLE INCOME	N	N	N	N	N
34	NEW JERSEY	025	MONMOUTH COUNTY	8024.00	29484	LAKEWOOD-NEW BRUNSWICK, NJ	\$135,900	UPPER INCOME	N	N	N	N	N
34	NEW JERSEY	025	MONMOUTH COUNTY	8025.00	29484	LAKEWOOD-NEW BRUNSWICK, NJ	\$135,900	MIDDLE INCOME	N	N	N	N	N
34	NEW JERSEY	025	MONMOUTH COUNTY	8026.00	29484	LAKEWOOD-NEW BRUNSWICK, NJ	\$135,900	MIDDLE INCOME	Y	N	N	N	N
34	NEW JERSEY	025	MONMOUTH COUNTY	8027.00	29484	LAKEWOOD-NEW BRUNSWICK, NJ	\$135,900	MIDDLE INCOME	N	N	N	N	N
34	NEW JERSEY	025	MONMOUTH COUNTY	8028.00	29484	LAKEWOOD-NEW BRUNSWICK, NJ	\$135,900	MIDDLE INCOME	N	N	N	N	N
34	NEW JERSEY	025	MONMOUTH COUNTY	8029.00	29484	LAKEWOOD-NEW BRUNSWICK, NJ	\$135,900	UPPER INCOME	N	N	N	N	N
34	NEW JERSEY	025	MONMOUTH COUNTY	8030.00	29484	LAKEWOOD-NEW BRUNSWICK, NJ	\$135,900	MIDDLE INCOME	N	N	N	N	N
34	NEW JERSEY	025	MONMOUTH COUNTY	8031.00	29484	LAKEWOOD-NEW BRUNSWICK, NJ	\$135,900	MIDDLE INCOME	N	N	N	N	N
34	NEW JERSEY	025	MONMOUTH COUNTY	8032.01	29484	LAKEWOOD-NEW BRUNSWICK, NJ	\$135,900	MIDDLE INCOME	N	N	N	N	N
34	NEW JERSEY	025	MONMOUTH COUNTY	8032.02	29484	LAKEWOOD-NEW BRUNSWICK, NJ	\$135,900	UPPER INCOME	N	N	N	N	N
34	NEW JERSEY	025	MONMOUTH COUNTY	8033.00	29484	LAKEWOOD-NEW BRUNSWICK, NJ	\$135,900	UPPER INCOME	N	N	N	N	N
34	NEW JERSEY	025	MONMOUTH COUNTY	8034.00	29484	LAKEWOOD-NEW BRUNSWICK, NJ	\$135,900	MODERATE INCOME	Y	N	N	Y	N
34	NEW JERSEY	025	MONMOUTH COUNTY	8035.00	29484	LAKEWOOD-NEW BRUNSWICK, NJ	\$135,900	UPPER INCOME	N	N	N	N	N
34	NEW JERSEY	025	MONMOUTH COUNTY	8036.01	29484	LAKEWOOD-NEW BRUNSWICK, NJ	\$135,900	NA	N	N	N	N	N
34	NEW JERSEY	025	MONMOUTH COUNTY	8036.02	29484	LAKEWOOD-NEW BRUNSWICK, NJ	\$135,900	MIDDLE INCOME	N	N	N	N	N
34	NEW JERSEY	025	MONMOUTH COUNTY	8037.00	29484	LAKEWOOD-NEW BRUNSWICK, NJ	\$135,900	UPPER INCOME	N	N	N	N	N
34	NEW JERSEY	025	MONMOUTH COUNTY	8038.00	29484	LAKEWOOD-NEW BRUNSWICK, NJ	\$135,900	UPPER INCOME	N	N	N	N	N
34	NEW JERSEY	025	MONMOUTH COUNTY	8039.00	29484	LAKEWOOD-NEW BRUNSWICK, NJ	\$135,900	UPPER INCOME	N	N	N	N	N
34	NEW JERSEY	025	MONMOUTH COUNTY	8041.00	29484	LAKEWOOD-NEW BRUNSWICK, NJ	\$135,900	UPPER INCOME	N	N	N	N	N
34	NEW JERSEY	025	MONMOUTH COUNTY	8042.00	29484	LAKEWOOD-NEW BRUNSWICK, NJ	\$135,900	UPPER INCOME	N	N	N	N	N
34	NEW JERSEY	025	MONMOUTH COUNTY	8046.00	29484	LAKEWOOD-NEW BRUNSWICK, NJ	\$135,900	UPPER INCOME	N	N	N	N	N

Assessment Area Geographies

State	State Name	County	County Name	Census Tract	MSA/MD	MSA/MD Name	MSA/MD MFI	LMI	MMCT	MACT	MBCT	MHCT	Distressed/ Underserved
34	NEW JERSEY	025	MONMOUTH COUNTY	8048.01	29484	LAKEWOOD-NEW BRUNSWICK, NJ	\$135,900	UPPER INCOME	N	N	N	N	N
34	NEW JERSEY	025	MONMOUTH COUNTY	8048.02	29484	LAKEWOOD-NEW BRUNSWICK, NJ	\$135,900	MIDDLE INCOME	N	N	N	N	N
34	NEW JERSEY	025	MONMOUTH COUNTY	8050.01	29484	LAKEWOOD-NEW BRUNSWICK, NJ	\$135,900	MODERATE INCOME	Y	N	N	N	N
34	NEW JERSEY	025	MONMOUTH COUNTY	8051.00	29484	LAKEWOOD-NEW BRUNSWICK, NJ	\$135,900	UPPER INCOME	N	N	N	N	N
34	NEW JERSEY	025	MONMOUTH COUNTY	8053.00	29484	LAKEWOOD-NEW BRUNSWICK, NJ	\$135,900	UPPER INCOME	N	N	N	N	N
34	NEW JERSEY	025	MONMOUTH COUNTY	8054.00	29484	LAKEWOOD-NEW BRUNSWICK, NJ	\$135,900	MODERATE INCOME	N	N	N	N	N
34	NEW JERSEY	025	MONMOUTH COUNTY	8055.00	29484	LAKEWOOD-NEW BRUNSWICK, NJ	\$135,900	MODERATE INCOME	Y	N	N	N	N
34	NEW JERSEY	025	MONMOUTH COUNTY	8056.00	29484	LAKEWOOD-NEW BRUNSWICK, NJ	\$135,900	LOW INCOME	Y	N	N	Y	N
34	NEW JERSEY	025	MONMOUTH COUNTY	8057.00	29484	LAKEWOOD-NEW BRUNSWICK, NJ	\$135,900	LOW INCOME	Y	N	N	N	N
34	NEW JERSEY	025	MONMOUTH COUNTY	8058.00	29484	LAKEWOOD-NEW BRUNSWICK, NJ	\$135,900	LOW INCOME	Y	N	N	N	N
34	NEW JERSEY	025	MONMOUTH COUNTY	8059.00	29484	LAKEWOOD-NEW BRUNSWICK, NJ	\$135,900	MODERATE INCOME	Y	N	N	N	N
34	NEW JERSEY	025	MONMOUTH COUNTY	8060.00	29484	LAKEWOOD-NEW BRUNSWICK, NJ	\$135,900	MODERATE INCOME	N	N	N	N	N
34	NEW JERSEY	025	MONMOUTH COUNTY	8061.00	29484	LAKEWOOD-NEW BRUNSWICK, NJ	\$135,900	MIDDLE INCOME	N	N	N	N	N
34	NEW JERSEY	025	MONMOUTH COUNTY	8062.01	29484	LAKEWOOD-NEW BRUNSWICK, NJ	\$135,900	MIDDLE INCOME	N	N	N	N	N
34	NEW JERSEY	025	MONMOUTH COUNTY	8062.02	29484	LAKEWOOD-NEW BRUNSWICK, NJ	\$135,900	UPPER INCOME	N	N	N	N	N
34	NEW JERSEY	025	MONMOUTH COUNTY	8063.00	29484	LAKEWOOD-NEW BRUNSWICK, NJ	\$135,900	MIDDLE INCOME	N	N	N	N	N
34	NEW JERSEY	025	MONMOUTH COUNTY	8064.00	29484	LAKEWOOD-NEW BRUNSWICK, NJ	\$135,900	MIDDLE INCOME	N	N	N	N	N
34	NEW JERSEY	025	MONMOUTH COUNTY	8065.01	29484	LAKEWOOD-NEW BRUNSWICK, NJ	\$135,900	LOW INCOME	Y	N	N	N	N
34	NEW JERSEY	025	MONMOUTH COUNTY	8065.02	29484	LAKEWOOD-NEW BRUNSWICK, NJ	\$135,900	MIDDLE INCOME	N	N	N	N	N
34	NEW JERSEY	025	MONMOUTH COUNTY	8065.03	29484	LAKEWOOD-NEW BRUNSWICK, NJ	\$135,900	UPPER INCOME	N	N	N	N	N
34	NEW JERSEY	025	MONMOUTH COUNTY	8065.04	29484	LAKEWOOD-NEW BRUNSWICK, NJ	\$135,900	MIDDLE INCOME	Y	N	N	N	N
34	NEW JERSEY	025	MONMOUTH COUNTY	8066.00	29484	LAKEWOOD-NEW BRUNSWICK, NJ	\$135,900	UPPER INCOME	N	N	N	N	N
34	NEW JERSEY	025	MONMOUTH COUNTY	8070.04	29484	LAKEWOOD-NEW BRUNSWICK, NJ	\$135,900	MIDDLE INCOME	N	N	N	N	N

Assessment Area Geographies

State	State Name	County	County Name	Census Tract	MSA/MD	MSA/MD Name	MSA/MD MFI	LMI	MMCT	MACT	MBCT	MHCT	Distressed/ Underserved
34	NEW JERSEY	025	MONMOUTH COUNTY	8070.05	29484	LAKWOOD-NEW BRUNSWICK, NJ	\$135,900	MIDDLE INCOME	Y	N	N	N	N
34	NEW JERSEY	025	MONMOUTH COUNTY	8070.06	29484	LAKWOOD-NEW BRUNSWICK, NJ	\$135,900	LOW INCOME	Y	N	N	N	N
34	NEW JERSEY	025	MONMOUTH COUNTY	8071.00	29484	LAKWOOD-NEW BRUNSWICK, NJ	\$135,900	MIDDLE INCOME	Y	N	N	N	N
34	NEW JERSEY	025	MONMOUTH COUNTY	8072.00	29484	LAKWOOD-NEW BRUNSWICK, NJ	\$135,900	LOW INCOME	Y	N	Y	N	N
34	NEW JERSEY	025	MONMOUTH COUNTY	8073.00	29484	LAKWOOD-NEW BRUNSWICK, NJ	\$135,900	LOW INCOME	Y	N	Y	N	N
34	NEW JERSEY	025	MONMOUTH COUNTY	8074.01	29484	LAKWOOD-NEW BRUNSWICK, NJ	\$135,900	NA	N	N	N	N	N
34	NEW JERSEY	025	MONMOUTH COUNTY	8074.02	29484	LAKWOOD-NEW BRUNSWICK, NJ	\$135,900	MIDDLE INCOME	N	N	N	N	N
34	NEW JERSEY	025	MONMOUTH COUNTY	8075.00	29484	LAKWOOD-NEW BRUNSWICK, NJ	\$135,900	MIDDLE INCOME	Y	N	N	N	N
34	NEW JERSEY	025	MONMOUTH COUNTY	8076.00	29484	LAKWOOD-NEW BRUNSWICK, NJ	\$135,900	LOW INCOME	Y	N	Y	N	N
34	NEW JERSEY	025	MONMOUTH COUNTY	8077.00	29484	LAKWOOD-NEW BRUNSWICK, NJ	\$135,900	MODERATE INCOME	Y	N	Y	N	N
34	NEW JERSEY	025	MONMOUTH COUNTY	8078.00	29484	LAKWOOD-NEW BRUNSWICK, NJ	\$135,900	MIDDLE INCOME	Y	N	N	N	N
34	NEW JERSEY	025	MONMOUTH COUNTY	8079.00	29484	LAKWOOD-NEW BRUNSWICK, NJ	\$135,900	MIDDLE INCOME	Y	N	N	N	N
34	NEW JERSEY	025	MONMOUTH COUNTY	8080.01	29484	LAKWOOD-NEW BRUNSWICK, NJ	\$135,900	MIDDLE INCOME	N	N	N	N	N
34	NEW JERSEY	025	MONMOUTH COUNTY	8080.02	29484	LAKWOOD-NEW BRUNSWICK, NJ	\$135,900	MIDDLE INCOME	N	N	N	N	N
34	NEW JERSEY	025	MONMOUTH COUNTY	8081.00	29484	LAKWOOD-NEW BRUNSWICK, NJ	\$135,900	MODERATE INCOME	N	N	N	N	N
34	NEW JERSEY	025	MONMOUTH COUNTY	8082.01	29484	LAKWOOD-NEW BRUNSWICK, NJ	\$135,900	MODERATE INCOME	N	N	N	N	N
34	NEW JERSEY	025	MONMOUTH COUNTY	8082.02	29484	LAKWOOD-NEW BRUNSWICK, NJ	\$135,900	MIDDLE INCOME	N	N	N	N	N
34	NEW JERSEY	025	MONMOUTH COUNTY	8083.00	29484	LAKWOOD-NEW BRUNSWICK, NJ	\$135,900	MIDDLE INCOME	N	N	N	N	N
34	NEW JERSEY	025	MONMOUTH COUNTY	8084.01	29484	LAKWOOD-NEW BRUNSWICK, NJ	\$135,900	UPPER INCOME	N	N	N	N	N
34	NEW JERSEY	025	MONMOUTH COUNTY	8084.02	29484	LAKWOOD-NEW BRUNSWICK, NJ	\$135,900	MODERATE INCOME	N	N	N	N	N
34	NEW JERSEY	025	MONMOUTH COUNTY	8085.01	29484	LAKWOOD-NEW BRUNSWICK, NJ	\$135,900	MIDDLE INCOME	N	N	N	N	N
34	NEW JERSEY	025	MONMOUTH COUNTY	8085.02	29484	LAKWOOD-NEW BRUNSWICK, NJ	\$135,900	MODERATE INCOME	N	N	N	N	N
34	NEW JERSEY	025	MONMOUTH COUNTY	8086.00	29484	LAKWOOD-NEW BRUNSWICK, NJ	\$135,900	MIDDLE INCOME	N	N	N	N	N

Assessment Area Geographies

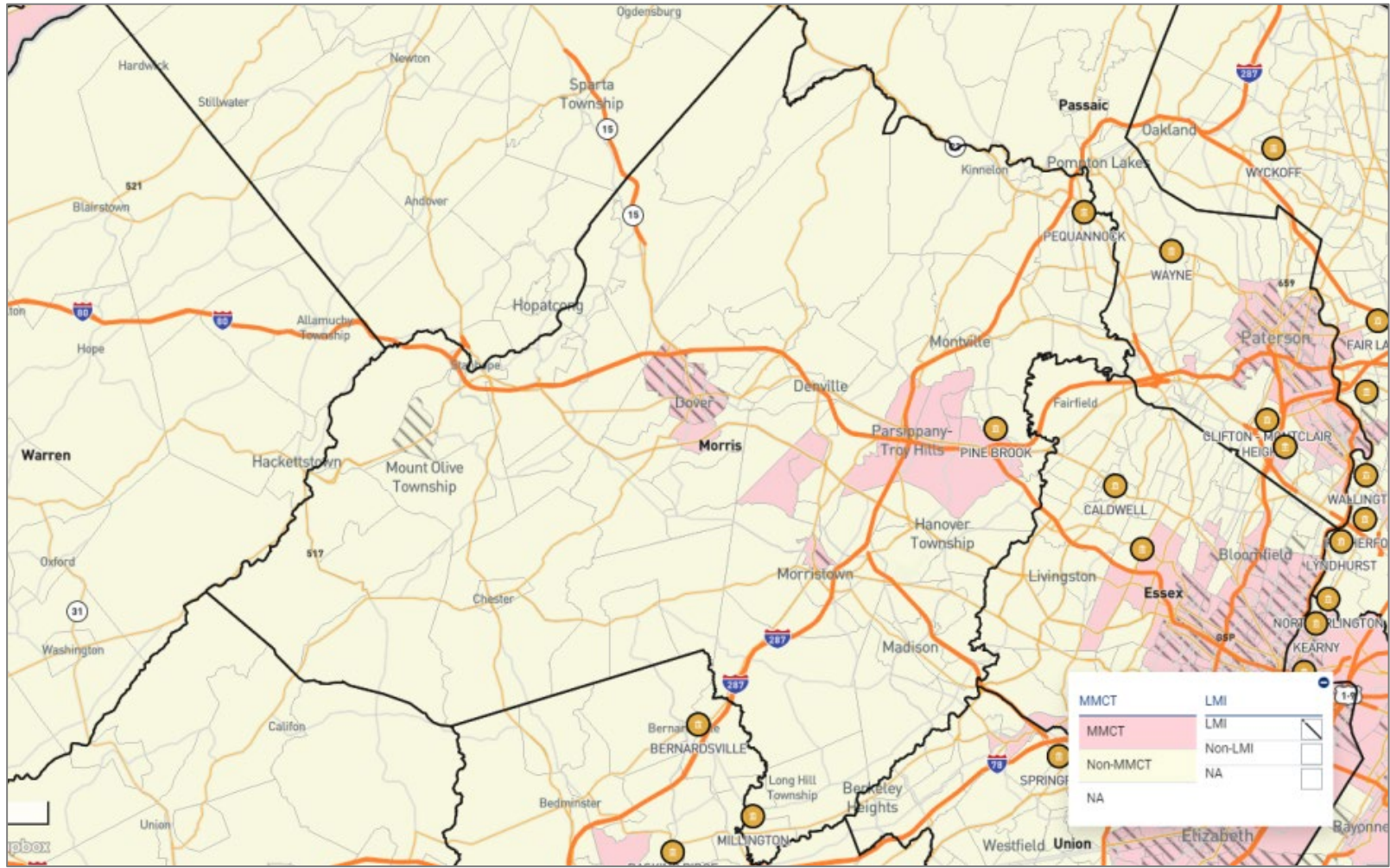
State	State Name	County	County Name	Census Tract	MSA/MD	MSA/MD Name	MSA/MD MFI	LMI	MMCT	MACT	MBCT	MHCT	Distressed/ Underserved
34	NEW JERSEY	025	MONMOUTH COUNTY	8087.01	29484	LAKEWOOD-NEW BRUNSWICK, NJ	\$135,900	UPPER INCOME	N	N	N	N	N
34	NEW JERSEY	025	MONMOUTH COUNTY	8087.02	29484	LAKEWOOD-NEW BRUNSWICK, NJ	\$135,900	UPPER INCOME	N	N	N	N	N
34	NEW JERSEY	025	MONMOUTH COUNTY	8088.00	29484	LAKEWOOD-NEW BRUNSWICK, NJ	\$135,900	UPPER INCOME	N	N	N	N	N
34	NEW JERSEY	025	MONMOUTH COUNTY	8089.01	29484	LAKEWOOD-NEW BRUNSWICK, NJ	\$135,900	UPPER INCOME	N	N	N	N	N
34	NEW JERSEY	025	MONMOUTH COUNTY	8089.02	29484	LAKEWOOD-NEW BRUNSWICK, NJ	\$135,900	UPPER INCOME	N	N	N	N	N
34	NEW JERSEY	025	MONMOUTH COUNTY	8090.00	29484	LAKEWOOD-NEW BRUNSWICK, NJ	\$135,900	MIDDLE INCOME	N	N	N	N	N
34	NEW JERSEY	025	MONMOUTH COUNTY	8091.00	29484	LAKEWOOD-NEW BRUNSWICK, NJ	\$135,900	MIDDLE INCOME	N	N	N	N	N
34	NEW JERSEY	025	MONMOUTH COUNTY	8092.00	29484	LAKEWOOD-NEW BRUNSWICK, NJ	\$135,900	UPPER INCOME	N	N	N	N	N
34	NEW JERSEY	025	MONMOUTH COUNTY	8093.01	29484	LAKEWOOD-NEW BRUNSWICK, NJ	\$135,900	UPPER INCOME	N	N	N	N	N
34	NEW JERSEY	025	MONMOUTH COUNTY	8093.02	29484	LAKEWOOD-NEW BRUNSWICK, NJ	\$135,900	UPPER INCOME	N	N	N	N	N
34	NEW JERSEY	025	MONMOUTH COUNTY	8094.00	29484	LAKEWOOD-NEW BRUNSWICK, NJ	\$135,900	UPPER INCOME	N	N	N	N	N
34	NEW JERSEY	025	MONMOUTH COUNTY	8095.03	29484	LAKEWOOD-NEW BRUNSWICK, NJ	\$135,900	UPPER INCOME	N	N	N	N	N
34	NEW JERSEY	025	MONMOUTH COUNTY	8095.04	29484	LAKEWOOD-NEW BRUNSWICK, NJ	\$135,900	UPPER INCOME	N	N	N	N	N
34	NEW JERSEY	025	MONMOUTH COUNTY	8095.05	29484	LAKEWOOD-NEW BRUNSWICK, NJ	\$135,900	UPPER INCOME	N	N	N	N	N
34	NEW JERSEY	025	MONMOUTH COUNTY	8095.06	29484	LAKEWOOD-NEW BRUNSWICK, NJ	\$135,900	MIDDLE INCOME	N	N	N	N	N
34	NEW JERSEY	025	MONMOUTH COUNTY	8096.00	29484	LAKEWOOD-NEW BRUNSWICK, NJ	\$135,900	UPPER INCOME	N	N	N	N	N
34	NEW JERSEY	025	MONMOUTH COUNTY	8097.01	29484	LAKEWOOD-NEW BRUNSWICK, NJ	\$135,900	UPPER INCOME	N	N	N	N	N
34	NEW JERSEY	025	MONMOUTH COUNTY	8097.03	29484	LAKEWOOD-NEW BRUNSWICK, NJ	\$135,900	UPPER INCOME	N	N	N	N	N
34	NEW JERSEY	025	MONMOUTH COUNTY	8097.04	29484	LAKEWOOD-NEW BRUNSWICK, NJ	\$135,900	UPPER INCOME	N	N	N	N	N
34	NEW JERSEY	025	MONMOUTH COUNTY	8099.01	29484	LAKEWOOD-NEW BRUNSWICK, NJ	\$135,900	UPPER INCOME	N	N	N	N	N
34	NEW JERSEY	025	MONMOUTH COUNTY	8099.02	29484	LAKEWOOD-NEW BRUNSWICK, NJ	\$135,900	UPPER INCOME	N	N	N	N	N
34	NEW JERSEY	025	MONMOUTH COUNTY	8099.03	29484	LAKEWOOD-NEW BRUNSWICK, NJ	\$135,900	LOW INCOME	Y	N	N	N	N
34	NEW JERSEY	025	MONMOUTH COUNTY	8100.01	29484	LAKEWOOD-NEW BRUNSWICK, NJ	\$135,900	UPPER INCOME	N	N	N	N	N

Assessment Area Geographies

State	State Name	County	County Name	Census Tract	MSA/MD	MSA/MD Name	MSA/MD MFI	LMI	MMCT	MACT	MBCT	MHCT	Distressed/ Underserved
34	NEW JERSEY	025	MONMOUTH COUNTY	8100.02	29484	LAKWOOD-NEW BRUNSWICK, NJ	\$135,900	MODERATE INCOME	N	N	N	N	N
34	NEW JERSEY	025	MONMOUTH COUNTY	8100.03	29484	LAKWOOD-NEW BRUNSWICK, NJ	\$135,900	UPPER INCOME	N	N	N	N	N
34	NEW JERSEY	025	MONMOUTH COUNTY	8100.04	29484	LAKWOOD-NEW BRUNSWICK, NJ	\$135,900	UPPER INCOME	N	N	N	N	N
34	NEW JERSEY	025	MONMOUTH COUNTY	8101.01	29484	LAKWOOD-NEW BRUNSWICK, NJ	\$135,900	UPPER INCOME	N	N	N	N	N
34	NEW JERSEY	025	MONMOUTH COUNTY	8101.02	29484	LAKWOOD-NEW BRUNSWICK, NJ	\$135,900	UPPER INCOME	N	N	N	N	N
34	NEW JERSEY	025	MONMOUTH COUNTY	8102.01	29484	LAKWOOD-NEW BRUNSWICK, NJ	\$135,900	UPPER INCOME	N	N	N	N	N
34	NEW JERSEY	025	MONMOUTH COUNTY	8102.02	29484	LAKWOOD-NEW BRUNSWICK, NJ	\$135,900	UPPER INCOME	N	N	N	N	N
34	NEW JERSEY	025	MONMOUTH COUNTY	8103.00	29484	LAKWOOD-NEW BRUNSWICK, NJ	\$135,900	MIDDLE INCOME	N	N	N	N	N
34	NEW JERSEY	025	MONMOUTH COUNTY	8104.01	29484	LAKWOOD-NEW BRUNSWICK, NJ	\$135,900	UPPER INCOME	N	N	N	N	N
34	NEW JERSEY	025	MONMOUTH COUNTY	8104.02	29484	LAKWOOD-NEW BRUNSWICK, NJ	\$135,900	UPPER INCOME	N	N	N	N	N
34	NEW JERSEY	025	MONMOUTH COUNTY	8105.01	29484	LAKWOOD-NEW BRUNSWICK, NJ	\$135,900	MIDDLE INCOME	N	N	N	N	N
34	NEW JERSEY	025	MONMOUTH COUNTY	8105.03	29484	LAKWOOD-NEW BRUNSWICK, NJ	\$135,900	MIDDLE INCOME	N	N	N	N	N
34	NEW JERSEY	025	MONMOUTH COUNTY	8105.04	29484	LAKWOOD-NEW BRUNSWICK, NJ	\$135,900	UPPER INCOME	N	N	N	N	N
34	NEW JERSEY	025	MONMOUTH COUNTY	8105.05	29484	LAKWOOD-NEW BRUNSWICK, NJ	\$135,900	UPPER INCOME	N	N	N	N	N
34	NEW JERSEY	025	MONMOUTH COUNTY	8106.00	29484	LAKWOOD-NEW BRUNSWICK, NJ	\$135,900	MIDDLE INCOME	N	N	N	N	N
34	NEW JERSEY	025	MONMOUTH COUNTY	8107.00	29484	LAKWOOD-NEW BRUNSWICK, NJ	\$135,900	MIDDLE INCOME	N	N	N	N	N
34	NEW JERSEY	025	MONMOUTH COUNTY	8108.00	29484	LAKWOOD-NEW BRUNSWICK, NJ	\$135,900	MODERATE INCOME	Y	N	N	Y	N
34	NEW JERSEY	025	MONMOUTH COUNTY	8109.00	29484	LAKWOOD-NEW BRUNSWICK, NJ	\$135,900	MIDDLE INCOME	Y	N	N	N	N
34	NEW JERSEY	025	MONMOUTH COUNTY	8110.00	29484	LAKWOOD-NEW BRUNSWICK, NJ	\$135,900	LOW INCOME	Y	N	N	Y	N
34	NEW JERSEY	025	MONMOUTH COUNTY	8111.01	29484	LAKWOOD-NEW BRUNSWICK, NJ	\$135,900	MIDDLE INCOME	N	N	N	N	N
34	NEW JERSEY	025	MONMOUTH COUNTY	8111.02	29484	LAKWOOD-NEW BRUNSWICK, NJ	\$135,900	MIDDLE INCOME	N	N	N	N	N
34	NEW JERSEY	025	MONMOUTH COUNTY	8112.00	29484	LAKWOOD-NEW BRUNSWICK, NJ	\$135,900	UPPER INCOME	N	N	N	N	N
34	NEW JERSEY	025	MONMOUTH COUNTY	8113.01	29484	LAKWOOD-NEW BRUNSWICK, NJ	\$135,900	MIDDLE INCOME	N	N	N	N	N

Assessment Area Geographies

State	State Name	County	County Name	Census Tract	MSA/MD	MSA/MD Name	MSA/MD MFI	LMI	MMCT	MACT	MBCT	MHCT	Distressed/ Underserved
34	NEW JERSEY	025	MONMOUTH COUNTY	8113.03	29484	LAKWOOD-NEW BRUNSWICK, NJ	\$135,900	MIDDLE INCOME	N	N	N	N	N
34	NEW JERSEY	025	MONMOUTH COUNTY	8113.04	29484	LAKWOOD-NEW BRUNSWICK, NJ	\$135,900	MIDDLE INCOME	N	N	N	N	N
34	NEW JERSEY	025	MONMOUTH COUNTY	8114.01	29484	LAKWOOD-NEW BRUNSWICK, NJ	\$135,900	UPPER INCOME	N	N	N	N	N
34	NEW JERSEY	025	MONMOUTH COUNTY	8114.02	29484	LAKWOOD-NEW BRUNSWICK, NJ	\$135,900	MIDDLE INCOME	N	N	N	N	N
34	NEW JERSEY	025	MONMOUTH COUNTY	8115.01	29484	LAKWOOD-NEW BRUNSWICK, NJ	\$135,900	UPPER INCOME	N	N	N	N	N
34	NEW JERSEY	025	MONMOUTH COUNTY	8115.02	29484	LAKWOOD-NEW BRUNSWICK, NJ	\$135,900	MIDDLE INCOME	N	N	N	N	N
34	NEW JERSEY	025	MONMOUTH COUNTY	8116.00	29484	LAKWOOD-NEW BRUNSWICK, NJ	\$135,900	MIDDLE INCOME	N	N	N	N	N
34	NEW JERSEY	025	MONMOUTH COUNTY	8119.00	29484	LAKWOOD-NEW BRUNSWICK, NJ	\$135,900	UPPER INCOME	N	N	N	N	N
34	NEW JERSEY	025	MONMOUTH COUNTY	8120.00	29484	LAKWOOD-NEW BRUNSWICK, NJ	\$135,900	MIDDLE INCOME	N	N	N	N	N
34	NEW JERSEY	025	MONMOUTH COUNTY	8121.00	29484	LAKWOOD-NEW BRUNSWICK, NJ	\$135,900	UPPER INCOME	N	N	N	N	N
34	NEW JERSEY	025	MONMOUTH COUNTY	8122.00	29484	LAKWOOD-NEW BRUNSWICK, NJ	\$135,900	MIDDLE INCOME	N	N	N	N	N
34	NEW JERSEY	025	MONMOUTH COUNTY	8123.00	29484	LAKWOOD-NEW BRUNSWICK, NJ	\$135,900	UPPER INCOME	N	N	N	N	N
34	NEW JERSEY	025	MONMOUTH COUNTY	8124.00	29484	LAKWOOD-NEW BRUNSWICK, NJ	\$135,900	UPPER INCOME	N	N	N	N	N
34	NEW JERSEY	025	MONMOUTH COUNTY	8125.01	29484	LAKWOOD-NEW BRUNSWICK, NJ	\$135,900	UPPER INCOME	N	N	N	N	N
34	NEW JERSEY	025	MONMOUTH COUNTY	8125.02	29484	LAKWOOD-NEW BRUNSWICK, NJ	\$135,900	UPPER INCOME	N	N	N	N	N
34	NEW JERSEY	025	MONMOUTH COUNTY	8126.00	29484	LAKWOOD-NEW BRUNSWICK, NJ	\$135,900	MIDDLE INCOME	N	N	N	N	N
34	NEW JERSEY	025	MONMOUTH COUNTY	9900.00	29484	LAKWOOD-NEW BRUNSWICK, NJ	\$135,900	NA	X	X	X	X	N



Morris County

Assessment Area Geographies

State	State Name	County	County Name	Census Tract	MSA/MD	MSA/MD Name	MSA/MD MFI	LMI	MMCT	MACT	MBCT	MHCT	Distressed/Underserved
34	NEW JERSEY	027	MORRIS COUNTY	0401.01	35084	NEWARK, NJ	\$133,300	MIDDLE INCOME	N	N	N	N	N
34	NEW JERSEY	027	MORRIS COUNTY	0401.02	35084	NEWARK, NJ	\$133,300	MIDDLE INCOME	N	N	N	N	N
34	NEW JERSEY	027	MORRIS COUNTY	0402.00	35084	NEWARK, NJ	\$133,300	MIDDLE INCOME	N	N	N	N	N
34	NEW JERSEY	027	MORRIS COUNTY	0403.01	35084	NEWARK, NJ	\$133,300	MIDDLE INCOME	N	N	N	N	N
34	NEW JERSEY	027	MORRIS COUNTY	0403.02	35084	NEWARK, NJ	\$133,300	UPPER INCOME	N	N	N	N	N
34	NEW JERSEY	027	MORRIS COUNTY	0404.00	35084	NEWARK, NJ	\$133,300	UPPER INCOME	N	N	N	N	N
34	NEW JERSEY	027	MORRIS COUNTY	0405.00	35084	NEWARK, NJ	\$133,300	MIDDLE INCOME	N	N	N	N	N
34	NEW JERSEY	027	MORRIS COUNTY	0406.00	35084	NEWARK, NJ	\$133,300	UPPER INCOME	N	N	N	N	N
34	NEW JERSEY	027	MORRIS COUNTY	0407.01	35084	NEWARK, NJ	\$133,300	UPPER INCOME	N	N	N	N	N
34	NEW JERSEY	027	MORRIS COUNTY	0407.02	35084	NEWARK, NJ	\$133,300	UPPER INCOME	N	N	N	N	N
34	NEW JERSEY	027	MORRIS COUNTY	0408.01	35084	NEWARK, NJ	\$133,300	UPPER INCOME	N	N	N	N	N
34	NEW JERSEY	027	MORRIS COUNTY	0408.03	35084	NEWARK, NJ	\$133,300	UPPER INCOME	N	N	N	N	N
34	NEW JERSEY	027	MORRIS COUNTY	0408.04	35084	NEWARK, NJ	\$133,300	UPPER INCOME	N	N	N	N	N
34	NEW JERSEY	027	MORRIS COUNTY	0408.05	35084	NEWARK, NJ	\$133,300	UPPER INCOME	N	N	N	N	N
34	NEW JERSEY	027	MORRIS COUNTY	0409.00	35084	NEWARK, NJ	\$133,300	UPPER INCOME	N	N	N	N	N
34	NEW JERSEY	027	MORRIS COUNTY	0410.00	35084	NEWARK, NJ	\$133,300	MIDDLE INCOME	N	N	N	N	N
34	NEW JERSEY	027	MORRIS COUNTY	0411.00	35084	NEWARK, NJ	\$133,300	MIDDLE INCOME	N	N	N	N	N
34	NEW JERSEY	027	MORRIS COUNTY	0412.00	35084	NEWARK, NJ	\$133,300	UPPER INCOME	N	N	N	N	N
34	NEW JERSEY	027	MORRIS COUNTY	0413.00	35084	NEWARK, NJ	\$133,300	UPPER INCOME	N	N	N	N	N

Assessment Area Geographies

State	State Name	County	County Name	Census Tract	MSA/MD	MSA/MD Name	MSA/MD MFI	LMI	MMCT	MACT	MBCT	MHCT	Distressed/Underserved
34	NEW JERSEY	027	MORRIS COUNTY	0414.00	35084	NEWARK, NJ	\$133,300	UPPER INCOME	N	N	N	N	N
34	NEW JERSEY	027	MORRIS COUNTY	0415.00	35084	NEWARK, NJ	\$133,300	UPPER INCOME	N	N	N	N	N
34	NEW JERSEY	027	MORRIS COUNTY	0416.02	35084	NEWARK, NJ	\$133,300	UPPER INCOME	N	N	N	N	N
34	NEW JERSEY	027	MORRIS COUNTY	0416.03	35084	NEWARK, NJ	\$133,300	MIDDLE INCOME	Y	N	N	N	N
34	NEW JERSEY	027	MORRIS COUNTY	0416.04	35084	NEWARK, NJ	\$133,300	UPPER INCOME	N	N	N	N	N
34	NEW JERSEY	027	MORRIS COUNTY	0416.05	35084	NEWARK, NJ	\$133,300	UPPER INCOME	Y	N	N	N	N
34	NEW JERSEY	027	MORRIS COUNTY	0416.06	35084	NEWARK, NJ	\$133,300	MIDDLE INCOME	Y	N	N	N	N
34	NEW JERSEY	027	MORRIS COUNTY	0417.01	35084	NEWARK, NJ	\$133,300	MIDDLE INCOME	Y	N	N	N	N
34	NEW JERSEY	027	MORRIS COUNTY	0417.02	35084	NEWARK, NJ	\$133,300	MIDDLE INCOME	N	N	N	N	N
34	NEW JERSEY	027	MORRIS COUNTY	0417.04	35084	NEWARK, NJ	\$133,300	MIDDLE INCOME	Y	N	N	N	N
34	NEW JERSEY	027	MORRIS COUNTY	0417.05	35084	NEWARK, NJ	\$133,300	MIDDLE INCOME	Y	N	N	N	N
34	NEW JERSEY	027	MORRIS COUNTY	0417.06	35084	NEWARK, NJ	\$133,300	MIDDLE INCOME	Y	N	N	N	N
34	NEW JERSEY	027	MORRIS COUNTY	0418.01	35084	NEWARK, NJ	\$133,300	MIDDLE INCOME	Y	Y	N	N	N
34	NEW JERSEY	027	MORRIS COUNTY	0418.02	35084	NEWARK, NJ	\$133,300	MIDDLE INCOME	Y	N	N	N	N
34	NEW JERSEY	027	MORRIS COUNTY	0418.03	35084	NEWARK, NJ	\$133,300	UPPER INCOME	Y	N	N	N	N
34	NEW JERSEY	027	MORRIS COUNTY	0419.01	35084	NEWARK, NJ	\$133,300	UPPER INCOME	N	N	N	N	N
34	NEW JERSEY	027	MORRIS COUNTY	0419.02	35084	NEWARK, NJ	\$133,300	MIDDLE INCOME	N	N	N	N	N
34	NEW JERSEY	027	MORRIS COUNTY	0420.00	35084	NEWARK, NJ	\$133,300	UPPER INCOME	N	N	N	N	N
34	NEW JERSEY	027	MORRIS COUNTY	0421.00	35084	NEWARK, NJ	\$133,300	UPPER INCOME	N	N	N	N	N

Assessment Area Geographies

State	State Name	County	County Name	Census Tract	MSA/MD	MSA/MD Name	MSA/MD MFI	LMI	MMCT	MACT	MBCT	MHCT	Distressed/Underserved
34	NEW JERSEY	027	MORRIS COUNTY	0422.00	35084	NEWARK, NJ	\$133,300	UPPER INCOME	N	N	N	N	N
34	NEW JERSEY	027	MORRIS COUNTY	0423.01	35084	NEWARK, NJ	\$133,300	UPPER INCOME	N	N	N	N	N
34	NEW JERSEY	027	MORRIS COUNTY	0423.02	35084	NEWARK, NJ	\$133,300	UPPER INCOME	N	N	N	N	N
34	NEW JERSEY	027	MORRIS COUNTY	0425.00	35084	NEWARK, NJ	\$133,300	UPPER INCOME	N	N	N	N	N
34	NEW JERSEY	027	MORRIS COUNTY	0426.01	35084	NEWARK, NJ	\$133,300	UPPER INCOME	N	N	N	N	N
34	NEW JERSEY	027	MORRIS COUNTY	0426.02	35084	NEWARK, NJ	\$133,300	UPPER INCOME	N	N	N	N	N
34	NEW JERSEY	027	MORRIS COUNTY	0427.00	35084	NEWARK, NJ	\$133,300	UPPER INCOME	N	N	N	N	N
34	NEW JERSEY	027	MORRIS COUNTY	0428.00	35084	NEWARK, NJ	\$133,300	UPPER INCOME	N	N	N	N	N
34	NEW JERSEY	027	MORRIS COUNTY	0429.00	35084	NEWARK, NJ	\$133,300	UPPER INCOME	N	N	N	N	N
34	NEW JERSEY	027	MORRIS COUNTY	0430.00	35084	NEWARK, NJ	\$133,300	UPPER INCOME	N	N	N	N	N
34	NEW JERSEY	027	MORRIS COUNTY	0431.00	35084	NEWARK, NJ	\$133,300	UPPER INCOME	N	N	N	N	N
34	NEW JERSEY	027	MORRIS COUNTY	0432.00	35084	NEWARK, NJ	\$133,300	UPPER INCOME	N	N	N	N	N
34	NEW JERSEY	027	MORRIS COUNTY	0433.01	35084	NEWARK, NJ	\$133,300	UPPER INCOME	N	N	N	N	N
34	NEW JERSEY	027	MORRIS COUNTY	0433.02	35084	NEWARK, NJ	\$133,300	UPPER INCOME	N	N	N	N	N
34	NEW JERSEY	027	MORRIS COUNTY	0433.03	35084	NEWARK, NJ	\$133,300	UPPER INCOME	N	N	N	N	N
34	NEW JERSEY	027	MORRIS COUNTY	0434.01	35084	NEWARK, NJ	\$133,300	UPPER INCOME	N	N	N	N	N
34	NEW JERSEY	027	MORRIS COUNTY	0434.02	35084	NEWARK, NJ	\$133,300	UPPER INCOME	N	N	N	N	N
34	NEW JERSEY	027	MORRIS COUNTY	0435.00	35084	NEWARK, NJ	\$133,300	MODERATE INCOME	Y	N	N	Y	N
34	NEW JERSEY	027	MORRIS COUNTY	0436.01	35084	NEWARK, NJ	\$133,300	UPPER INCOME	N	N	N	N	N

Assessment Area Geographies

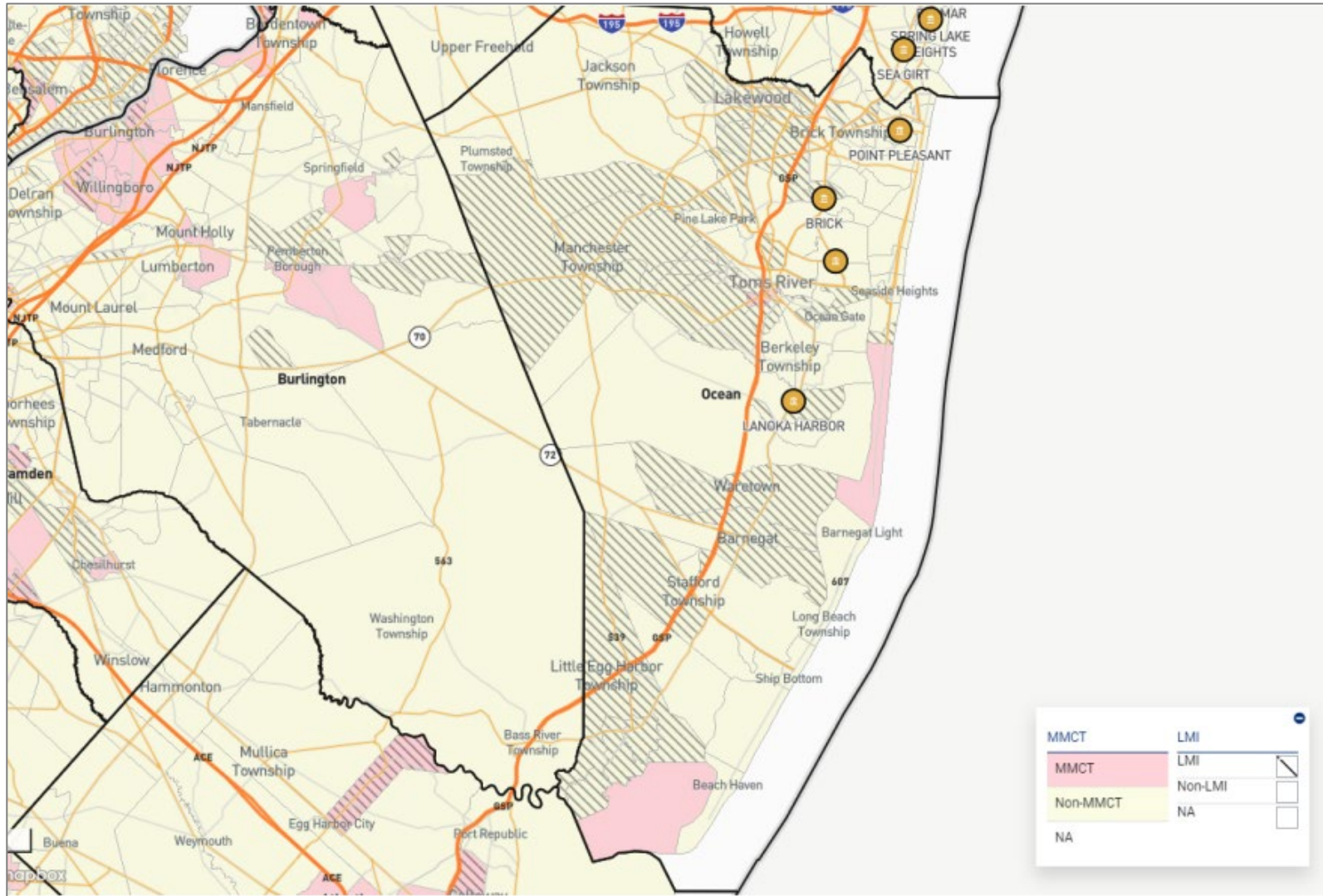
State	State Name	County	County Name	Census Tract	MSA/MD	MSA/MD Name	MSA/MD MFI	LMI	MMCT	MACT	MBCT	MHCT	Distressed/ Underserved
34	NEW JERSEY	027	MORRIS COUNTY	0436.02	35084	NEWARK, NJ	\$133,300	UPPER INCOME	N	N	N	N	N
34	NEW JERSEY	027	MORRIS COUNTY	0437.00	35084	NEWARK, NJ	\$133,300	UPPER INCOME	N	N	N	N	N
34	NEW JERSEY	027	MORRIS COUNTY	0438.01	35084	NEWARK, NJ	\$133,300	UPPER INCOME	N	N	N	N	N
34	NEW JERSEY	027	MORRIS COUNTY	0438.02	35084	NEWARK, NJ	\$133,300	MIDDLE INCOME	Y	N	N	N	N
34	NEW JERSEY	027	MORRIS COUNTY	0439.00	35084	NEWARK, NJ	\$133,300	UPPER INCOME	N	N	N	N	N
34	NEW JERSEY	027	MORRIS COUNTY	0440.00	35084	NEWARK, NJ	\$133,300	UPPER INCOME	N	N	N	N	N
34	NEW JERSEY	027	MORRIS COUNTY	0441.01	35084	NEWARK, NJ	\$133,300	UPPER INCOME	N	N	N	N	N
34	NEW JERSEY	027	MORRIS COUNTY	0441.02	35084	NEWARK, NJ	\$133,300	UPPER INCOME	N	N	N	N	N
34	NEW JERSEY	027	MORRIS COUNTY	0442.00	35084	NEWARK, NJ	\$133,300	UPPER INCOME	N	N	N	N	N
34	NEW JERSEY	027	MORRIS COUNTY	0443.00	35084	NEWARK, NJ	\$133,300	MIDDLE INCOME	N	N	N	N	N
34	NEW JERSEY	027	MORRIS COUNTY	0444.01	35084	NEWARK, NJ	\$133,300	UPPER INCOME	N	N	N	N	N
34	NEW JERSEY	027	MORRIS COUNTY	0444.03	35084	NEWARK, NJ	\$133,300	UPPER INCOME	N	N	N	N	N
34	NEW JERSEY	027	MORRIS COUNTY	0444.04	35084	NEWARK, NJ	\$133,300	UPPER INCOME	N	N	N	N	N
34	NEW JERSEY	027	MORRIS COUNTY	0445.02	35084	NEWARK, NJ	\$133,300	MIDDLE INCOME	N	N	N	N	N
34	NEW JERSEY	027	MORRIS COUNTY	0445.03	35084	NEWARK, NJ	\$133,300	UPPER INCOME	N	N	N	N	N
34	NEW JERSEY	027	MORRIS COUNTY	0445.04	35084	NEWARK, NJ	\$133,300	UPPER INCOME	N	N	N	N	N
34	NEW JERSEY	027	MORRIS COUNTY	0446.01	35084	NEWARK, NJ	\$133,300	MIDDLE INCOME	N	N	N	N	N
34	NEW JERSEY	027	MORRIS COUNTY	0446.02	35084	NEWARK, NJ	\$133,300	UPPER INCOME	N	N	N	N	N
34	NEW JERSEY	027	MORRIS COUNTY	0447.01	35084	NEWARK, NJ	\$133,300	MIDDLE INCOME	N	N	N	N	N

Assessment Area Geographies

State	State Name	County	County Name	Census Tract	MSA/MD	MSA/MD Name	MSA/MD MFI	LMI	MMCT	MACT	MBCT	MHCT	Distressed/ Underserved
34	NEW JERSEY	027	MORRIS COUNTY	0447.02	35084	NEWARK, NJ	\$133,300	UPPER INCOME	N	N	N	N	N
34	NEW JERSEY	027	MORRIS COUNTY	0448.00	35084	NEWARK, NJ	\$133,300	MODERATE INCOME	Y	N	N	Y	N
34	NEW JERSEY	027	MORRIS COUNTY	0449.00	35084	NEWARK, NJ	\$133,300	MODERATE INCOME	Y	N	N	Y	N
34	NEW JERSEY	027	MORRIS COUNTY	0450.00	35084	NEWARK, NJ	\$133,300	MODERATE INCOME	Y	N	N	Y	N
34	NEW JERSEY	027	MORRIS COUNTY	0451.00	35084	NEWARK, NJ	\$133,300	MODERATE INCOME	Y	N	N	N	N
34	NEW JERSEY	027	MORRIS COUNTY	0452.00	35084	NEWARK, NJ	\$133,300	MIDDLE INCOME	N	N	N	N	N
34	NEW JERSEY	027	MORRIS COUNTY	0453.00	35084	NEWARK, NJ	\$133,300	MIDDLE INCOME	N	N	N	N	N
34	NEW JERSEY	027	MORRIS COUNTY	0454.02	35084	NEWARK, NJ	\$133,300	MIDDLE INCOME	N	N	N	N	N
34	NEW JERSEY	027	MORRIS COUNTY	0454.03	35084	NEWARK, NJ	\$133,300	MIDDLE INCOME	N	N	N	N	N
34	NEW JERSEY	027	MORRIS COUNTY	0454.04	35084	NEWARK, NJ	\$133,300	MIDDLE INCOME	N	N	N	N	N
34	NEW JERSEY	027	MORRIS COUNTY	0455.01	35084	NEWARK, NJ	\$133,300	UPPER INCOME	N	N	N	N	N
34	NEW JERSEY	027	MORRIS COUNTY	0455.03	35084	NEWARK, NJ	\$133,300	UPPER INCOME	N	N	N	N	N
34	NEW JERSEY	027	MORRIS COUNTY	0455.04	35084	NEWARK, NJ	\$133,300	UPPER INCOME	N	N	N	N	N
34	NEW JERSEY	027	MORRIS COUNTY	0456.03	35084	NEWARK, NJ	\$133,300	MIDDLE INCOME	Y	N	N	N	N
34	NEW JERSEY	027	MORRIS COUNTY	0457.01	35084	NEWARK, NJ	\$133,300	UPPER INCOME	N	N	N	N	N
34	NEW JERSEY	027	MORRIS COUNTY	0457.03	35084	NEWARK, NJ	\$133,300	UPPER INCOME	N	N	N	N	N
34	NEW JERSEY	027	MORRIS COUNTY	0457.04	35084	NEWARK, NJ	\$133,300	UPPER INCOME	N	N	N	N	N
34	NEW JERSEY	027	MORRIS COUNTY	0458.04	35084	NEWARK, NJ	\$133,300	UPPER INCOME	N	N	N	N	N
34	NEW JERSEY	027	MORRIS COUNTY	0459.01	35084	NEWARK, NJ	\$133,300	UPPER INCOME	N	N	N	N	N

Assessment Area Geographies

State	State Name	County	County Name	Census Tract	MSA/MD	MSA/MD Name	MSA/MD MFI	LMI	MMCT	MACT	MBCT	MHCT	Distressed/Underserved
34	NEW JERSEY	027	MORRIS COUNTY	0459.03	35084	NEWARK, NJ	\$133,300	UPPER INCOME	N	N	N	N	N
34	NEW JERSEY	027	MORRIS COUNTY	0459.04	35084	NEWARK, NJ	\$133,300	UPPER INCOME	N	N	N	N	N
34	NEW JERSEY	027	MORRIS COUNTY	0460.00	35084	NEWARK, NJ	\$133,300	MIDDLE INCOME	N	N	N	N	N
34	NEW JERSEY	027	MORRIS COUNTY	0461.03	35084	NEWARK, NJ	\$133,300	UPPER INCOME	N	N	N	N	N
34	NEW JERSEY	027	MORRIS COUNTY	0461.04	35084	NEWARK, NJ	\$133,300	MIDDLE INCOME	N	N	N	N	N
34	NEW JERSEY	027	MORRIS COUNTY	0461.07	35084	NEWARK, NJ	\$133,300	MODERATE INCOME	N	N	N	N	N
34	NEW JERSEY	027	MORRIS COUNTY	0461.08	35084	NEWARK, NJ	\$133,300	MIDDLE INCOME	N	N	N	N	N
34	NEW JERSEY	027	MORRIS COUNTY	0461.09	35084	NEWARK, NJ	\$133,300	UPPER INCOME	N	N	N	N	N
34	NEW JERSEY	027	MORRIS COUNTY	0461.10	35084	NEWARK, NJ	\$133,300	UPPER INCOME	N	N	N	N	N
34	NEW JERSEY	027	MORRIS COUNTY	0462.01	35084	NEWARK, NJ	\$133,300	UPPER INCOME	N	N	N	N	N
34	NEW JERSEY	027	MORRIS COUNTY	0462.02	35084	NEWARK, NJ	\$133,300	UPPER INCOME	N	N	N	N	N
34	NEW JERSEY	027	MORRIS COUNTY	0462.97	35084	NEWARK, NJ	\$133,300	UPPER INCOME	N	N	N	N	N
34	NEW JERSEY	027	MORRIS COUNTY	0462.98	35084	NEWARK, NJ	\$133,300	UPPER INCOME	N	N	N	N	N
34	NEW JERSEY	027	MORRIS COUNTY	0464.00	35084	NEWARK, NJ	\$133,300	UPPER INCOME	N	N	N	N	N
34	NEW JERSEY	027	MORRIS COUNTY	0465.00	35084	NEWARK, NJ	\$133,300	UPPER INCOME	N	N	N	N	N



Ocean County

Assessment Area Geographies

State	State Name	County	County Name	Census Tract	MSA/MD	MSA/MD Name	MSA/MD MFI	LMI	MMCT	MACT	MBCT	MHCT	Distressed/Underserved
34	NEW JERSEY	029	OCEAN COUNTY	7101.01	29484	LAKEWOOD-NEW BRUNSWICK, NJ	\$135,900	MIDDLE INCOME	N	N	N	N	N
34	NEW JERSEY	029	OCEAN COUNTY	7101.02	29484	LAKEWOOD-NEW BRUNSWICK, NJ	\$135,900	MIDDLE INCOME	N	N	N	N	N
34	NEW JERSEY	029	OCEAN COUNTY	7111.00	29484	LAKEWOOD-NEW BRUNSWICK, NJ	\$135,900	MIDDLE INCOME	N	N	N	N	N
34	NEW JERSEY	029	OCEAN COUNTY	7112.00	29484	LAKEWOOD-NEW BRUNSWICK, NJ	\$135,900	MIDDLE INCOME	N	N	N	N	N
34	NEW JERSEY	029	OCEAN COUNTY	7113.00	29484	LAKEWOOD-NEW BRUNSWICK, NJ	\$135,900	MIDDLE INCOME	N	N	N	N	N
34	NEW JERSEY	029	OCEAN COUNTY	7114.00	29484	LAKEWOOD-NEW BRUNSWICK, NJ	\$135,900	MIDDLE INCOME	N	N	N	N	N
34	NEW JERSEY	029	OCEAN COUNTY	7130.00	29484	LAKEWOOD-NEW BRUNSWICK, NJ	\$135,900	MODERATE INCOME	N	N	N	N	N
34	NEW JERSEY	029	OCEAN COUNTY	7131.00	29484	LAKEWOOD-NEW BRUNSWICK, NJ	\$135,900	MIDDLE INCOME	N	N	N	N	N
34	NEW JERSEY	029	OCEAN COUNTY	7132.01	29484	LAKEWOOD-NEW BRUNSWICK, NJ	\$135,900	MIDDLE INCOME	N	N	N	N	N
34	NEW JERSEY	029	OCEAN COUNTY	7132.02	29484	LAKEWOOD-NEW BRUNSWICK, NJ	\$135,900	MIDDLE INCOME	N	N	N	N	N
34	NEW JERSEY	029	OCEAN COUNTY	7132.03	29484	LAKEWOOD-NEW BRUNSWICK, NJ	\$135,900	MIDDLE INCOME	N	N	N	N	N
34	NEW JERSEY	029	OCEAN COUNTY	7133.00	29484	LAKEWOOD-NEW BRUNSWICK, NJ	\$135,900	MODERATE INCOME	N	N	N	N	N
34	NEW JERSEY	029	OCEAN COUNTY	7134.01	29484	LAKEWOOD-NEW BRUNSWICK, NJ	\$135,900	MIDDLE INCOME	N	N	N	N	N
34	NEW JERSEY	029	OCEAN COUNTY	7134.02	29484	LAKEWOOD-NEW BRUNSWICK, NJ	\$135,900	MIDDLE INCOME	N	N	N	N	N
34	NEW JERSEY	029	OCEAN COUNTY	7135.00	29484	LAKEWOOD-NEW BRUNSWICK, NJ	\$135,900	MIDDLE INCOME	N	N	N	N	N
34	NEW JERSEY	029	OCEAN COUNTY	7136.00	29484	LAKEWOOD-NEW BRUNSWICK, NJ	\$135,900	MIDDLE INCOME	N	N	N	N	N
34	NEW JERSEY	029	OCEAN COUNTY	7137.00	29484	LAKEWOOD-NEW BRUNSWICK, NJ	\$135,900	MIDDLE INCOME	N	N	N	N	N
34	NEW JERSEY	029	OCEAN COUNTY	7138.00	29484	LAKEWOOD-NEW BRUNSWICK, NJ	\$135,900	MIDDLE INCOME	N	N	N	N	N
34	NEW JERSEY	029	OCEAN COUNTY	7139.00	29484	LAKEWOOD-NEW BRUNSWICK, NJ	\$135,900	MIDDLE INCOME	N	N	N	N	N
34	NEW JERSEY	029	OCEAN COUNTY	7140.00	29484	LAKEWOOD-NEW BRUNSWICK, NJ	\$135,900	MIDDLE INCOME	N	N	N	N	N
34	NEW JERSEY	029	OCEAN COUNTY	7141.00	29484	LAKEWOOD-NEW BRUNSWICK, NJ	\$135,900	MODERATE INCOME	N	N	N	N	N

Assessment Area Geographies

State	State Name	County	County Name	Census Tract	MSA/MD	MSA/MD Name	MSA/MD MFI	LMI	MMCT	MACT	MBCT	MHCT	Distressed/Underserved
34	NEW JERSEY	029	OCEAN COUNTY	7142.00	29484	LAKEWOOD-NEW BRUNSWICK, NJ	\$135,900	MIDDLE INCOME	N	N	N	N	N
34	NEW JERSEY	029	OCEAN COUNTY	7143.00	29484	LAKEWOOD-NEW BRUNSWICK, NJ	\$135,900	MIDDLE INCOME	N	N	N	N	N
34	NEW JERSEY	029	OCEAN COUNTY	7150.01	29484	LAKEWOOD-NEW BRUNSWICK, NJ	\$135,900	LOW INCOME	N	N	N	N	N
34	NEW JERSEY	029	OCEAN COUNTY	7150.02	29484	LAKEWOOD-NEW BRUNSWICK, NJ	\$135,900	MODERATE INCOME	N	N	N	N	N
34	NEW JERSEY	029	OCEAN COUNTY	7152.01	29484	LAKEWOOD-NEW BRUNSWICK, NJ	\$135,900	LOW INCOME	N	N	N	N	N
34	NEW JERSEY	029	OCEAN COUNTY	7152.02	29484	LAKEWOOD-NEW BRUNSWICK, NJ	\$135,900	LOW INCOME	N	N	N	N	N
34	NEW JERSEY	029	OCEAN COUNTY	7153.01	29484	LAKEWOOD-NEW BRUNSWICK, NJ	\$135,900	LOW INCOME	N	N	N	N	N
34	NEW JERSEY	029	OCEAN COUNTY	7153.03	29484	LAKEWOOD-NEW BRUNSWICK, NJ	\$135,900	LOW INCOME	N	N	N	N	N
34	NEW JERSEY	029	OCEAN COUNTY	7153.04	29484	LAKEWOOD-NEW BRUNSWICK, NJ	\$135,900	LOW INCOME	N	N	N	N	N
34	NEW JERSEY	029	OCEAN COUNTY	7154.01	29484	LAKEWOOD-NEW BRUNSWICK, NJ	\$135,900	MODERATE INCOME	N	N	N	N	N
34	NEW JERSEY	029	OCEAN COUNTY	7154.03	29484	LAKEWOOD-NEW BRUNSWICK, NJ	\$135,900	LOW INCOME	N	N	N	N	N
34	NEW JERSEY	029	OCEAN COUNTY	7154.04	29484	LAKEWOOD-NEW BRUNSWICK, NJ	\$135,900	LOW INCOME	N	N	N	N	N
34	NEW JERSEY	029	OCEAN COUNTY	7155.01	29484	LAKEWOOD-NEW BRUNSWICK, NJ	\$135,900	MODERATE INCOME	N	N	N	N	N
34	NEW JERSEY	029	OCEAN COUNTY	7155.02	29484	LAKEWOOD-NEW BRUNSWICK, NJ	\$135,900	MIDDLE INCOME	N	N	N	N	N
34	NEW JERSEY	029	OCEAN COUNTY	7155.03	29484	LAKEWOOD-NEW BRUNSWICK, NJ	\$135,900	MODERATE INCOME	N	N	N	N	N
34	NEW JERSEY	029	OCEAN COUNTY	7156.00	29484	LAKEWOOD-NEW BRUNSWICK, NJ	\$135,900	MODERATE INCOME	N	N	N	N	N
34	NEW JERSEY	029	OCEAN COUNTY	7157.01	29484	LAKEWOOD-NEW BRUNSWICK, NJ	\$135,900	LOW INCOME	N	N	N	N	N
34	NEW JERSEY	029	OCEAN COUNTY	7157.02	29484	LAKEWOOD-NEW BRUNSWICK, NJ	\$135,900	MODERATE INCOME	N	N	N	N	N
34	NEW JERSEY	029	OCEAN COUNTY	7158.00	29484	LAKEWOOD-NEW BRUNSWICK, NJ	\$135,900	MODERATE INCOME	N	N	N	N	N
34	NEW JERSEY	029	OCEAN COUNTY	7159.01	29484	LAKEWOOD-NEW BRUNSWICK, NJ	\$135,900	MODERATE INCOME	N	N	N	N	N
34	NEW JERSEY	029	OCEAN COUNTY	7159.02	29484	LAKEWOOD-NEW BRUNSWICK, NJ	\$135,900	LOW INCOME	N	N	N	N	N

Assessment Area Geographies

State	State Name	County	County Name	Census Tract	MSA/MD	MSA/MD Name	MSA/MD MFI	LMI	MMCT	MACT	MBCT	MHCT	Distressed/Underserved
34	NEW JERSEY	029	OCEAN COUNTY	7160.00	29484	LAKEWOOD-NEW BRUNSWICK, NJ	\$135,900	LOW INCOME	N	N	N	N	N
34	NEW JERSEY	029	OCEAN COUNTY	7170.01	29484	LAKEWOOD-NEW BRUNSWICK, NJ	\$135,900	MIDDLE INCOME	N	N	N	N	N
34	NEW JERSEY	029	OCEAN COUNTY	7170.02	29484	LAKEWOOD-NEW BRUNSWICK, NJ	\$135,900	MIDDLE INCOME	N	N	N	N	N
34	NEW JERSEY	029	OCEAN COUNTY	7171.01	29484	LAKEWOOD-NEW BRUNSWICK, NJ	\$135,900	MIDDLE INCOME	N	N	N	N	N
34	NEW JERSEY	029	OCEAN COUNTY	7171.02	29484	LAKEWOOD-NEW BRUNSWICK, NJ	\$135,900	MIDDLE INCOME	N	N	N	N	N
34	NEW JERSEY	029	OCEAN COUNTY	7172.00	29484	LAKEWOOD-NEW BRUNSWICK, NJ	\$135,900	MIDDLE INCOME	N	N	N	N	N
34	NEW JERSEY	029	OCEAN COUNTY	7173.00	29484	LAKEWOOD-NEW BRUNSWICK, NJ	\$135,900	UPPER INCOME	N	N	N	N	N
34	NEW JERSEY	029	OCEAN COUNTY	7174.00	29484	LAKEWOOD-NEW BRUNSWICK, NJ	\$135,900	MIDDLE INCOME	N	N	N	N	N
34	NEW JERSEY	029	OCEAN COUNTY	7175.01	29484	LAKEWOOD-NEW BRUNSWICK, NJ	\$135,900	MODERATE INCOME	N	N	N	N	N
34	NEW JERSEY	029	OCEAN COUNTY	7175.02	29484	LAKEWOOD-NEW BRUNSWICK, NJ	\$135,900	MIDDLE INCOME	N	N	N	N	N
34	NEW JERSEY	029	OCEAN COUNTY	7180.00	29484	LAKEWOOD-NEW BRUNSWICK, NJ	\$135,900	MIDDLE INCOME	N	N	N	N	N
34	NEW JERSEY	029	OCEAN COUNTY	7200.01	29484	LAKEWOOD-NEW BRUNSWICK, NJ	\$135,900	MIDDLE INCOME	N	N	N	N	N
34	NEW JERSEY	029	OCEAN COUNTY	7201.02	29484	LAKEWOOD-NEW BRUNSWICK, NJ	\$135,900	MODERATE INCOME	N	N	N	N	N
34	NEW JERSEY	029	OCEAN COUNTY	7201.04	29484	LAKEWOOD-NEW BRUNSWICK, NJ	\$135,900	LOW INCOME	N	N	N	N	N
34	NEW JERSEY	029	OCEAN COUNTY	7201.05	29484	LAKEWOOD-NEW BRUNSWICK, NJ	\$135,900	MODERATE INCOME	N	N	N	N	N
34	NEW JERSEY	029	OCEAN COUNTY	7201.06	29484	LAKEWOOD-NEW BRUNSWICK, NJ	\$135,900	LOW INCOME	N	N	N	N	N
34	NEW JERSEY	029	OCEAN COUNTY	7201.07	29484	LAKEWOOD-NEW BRUNSWICK, NJ	\$135,900	MODERATE INCOME	N	N	N	N	N
34	NEW JERSEY	029	OCEAN COUNTY	7202.02	29484	LAKEWOOD-NEW BRUNSWICK, NJ	\$135,900	MODERATE INCOME	N	N	N	N	N
34	NEW JERSEY	029	OCEAN COUNTY	7202.03	29484	LAKEWOOD-NEW BRUNSWICK, NJ	\$135,900	MIDDLE INCOME	N	N	N	N	N
34	NEW JERSEY	029	OCEAN COUNTY	7202.04	29484	LAKEWOOD-NEW BRUNSWICK, NJ	\$135,900	MIDDLE INCOME	N	N	N	N	N
34	NEW JERSEY	029	OCEAN COUNTY	7202.05	29484	LAKEWOOD-NEW BRUNSWICK, NJ	\$135,900	MODERATE INCOME	N	N	N	N	N

Assessment Area Geographies

State	State Name	County	County Name	Census Tract	MSA/MD	MSA/MD Name	MSA/MD MFI	LMI	MMCT	MACT	MBCT	MHCT	Distressed/Underserved
34	NEW JERSEY	029	OCEAN COUNTY	7202.06	29484	LAKEWOOD-NEW BRUNSWICK, NJ	\$135,900	MIDDLE INCOME	N	N	N	N	N
34	NEW JERSEY	029	OCEAN COUNTY	7210.00	29484	LAKEWOOD-NEW BRUNSWICK, NJ	\$135,900	MODERATE INCOME	N	N	N	N	N
34	NEW JERSEY	029	OCEAN COUNTY	7220.01	29484	LAKEWOOD-NEW BRUNSWICK, NJ	\$135,900	MODERATE INCOME	N	N	N	N	N
34	NEW JERSEY	029	OCEAN COUNTY	7220.03	29484	LAKEWOOD-NEW BRUNSWICK, NJ	\$135,900	MODERATE INCOME	N	N	N	N	N
34	NEW JERSEY	029	OCEAN COUNTY	7220.04	29484	LAKEWOOD-NEW BRUNSWICK, NJ	\$135,900	MIDDLE INCOME	N	N	N	N	N
34	NEW JERSEY	029	OCEAN COUNTY	7221.00	29484	LAKEWOOD-NEW BRUNSWICK, NJ	\$135,900	MIDDLE INCOME	N	N	N	N	N
34	NEW JERSEY	029	OCEAN COUNTY	7222.00	29484	LAKEWOOD-NEW BRUNSWICK, NJ	\$135,900	MODERATE INCOME	N	N	N	N	N
34	NEW JERSEY	029	OCEAN COUNTY	7223.00	29484	LAKEWOOD-NEW BRUNSWICK, NJ	\$135,900	UPPER INCOME	N	N	N	N	N
34	NEW JERSEY	029	OCEAN COUNTY	7224.01	29484	LAKEWOOD-NEW BRUNSWICK, NJ	\$135,900	MIDDLE INCOME	N	N	N	N	N
34	NEW JERSEY	029	OCEAN COUNTY	7224.02	29484	LAKEWOOD-NEW BRUNSWICK, NJ	\$135,900	MIDDLE INCOME	N	N	N	N	N
34	NEW JERSEY	029	OCEAN COUNTY	7225.00	29484	LAKEWOOD-NEW BRUNSWICK, NJ	\$135,900	MIDDLE INCOME	N	N	N	N	N
34	NEW JERSEY	029	OCEAN COUNTY	7226.00	29484	LAKEWOOD-NEW BRUNSWICK, NJ	\$135,900	MIDDLE INCOME	N	N	N	N	N
34	NEW JERSEY	029	OCEAN COUNTY	7227.01	29484	LAKEWOOD-NEW BRUNSWICK, NJ	\$135,900	MIDDLE INCOME	N	N	N	N	N
34	NEW JERSEY	029	OCEAN COUNTY	7227.02	29484	LAKEWOOD-NEW BRUNSWICK, NJ	\$135,900	MIDDLE INCOME	N	N	N	N	N
34	NEW JERSEY	029	OCEAN COUNTY	7228.00	29484	LAKEWOOD-NEW BRUNSWICK, NJ	\$135,900	MODERATE INCOME	N	N	N	N	N
34	NEW JERSEY	029	OCEAN COUNTY	7229.00	29484	LAKEWOOD-NEW BRUNSWICK, NJ	\$135,900	MODERATE INCOME	N	N	N	N	N
34	NEW JERSEY	029	OCEAN COUNTY	7230.00	29484	LAKEWOOD-NEW BRUNSWICK, NJ	\$135,900	MIDDLE INCOME	N	N	N	N	N
34	NEW JERSEY	029	OCEAN COUNTY	7231.00	29484	LAKEWOOD-NEW BRUNSWICK, NJ	\$135,900	MIDDLE INCOME	N	N	N	N	N
34	NEW JERSEY	029	OCEAN COUNTY	7232.00	29484	LAKEWOOD-NEW BRUNSWICK, NJ	\$135,900	MIDDLE INCOME	N	N	N	N	N
34	NEW JERSEY	029	OCEAN COUNTY	7233.00	29484	LAKEWOOD-NEW BRUNSWICK, NJ	\$135,900	MIDDLE INCOME	N	N	N	N	N
34	NEW JERSEY	029	OCEAN COUNTY	7234.00	29484	LAKEWOOD-NEW BRUNSWICK, NJ	\$135,900	MIDDLE INCOME	N	N	N	N	N

Assessment Area Geographies

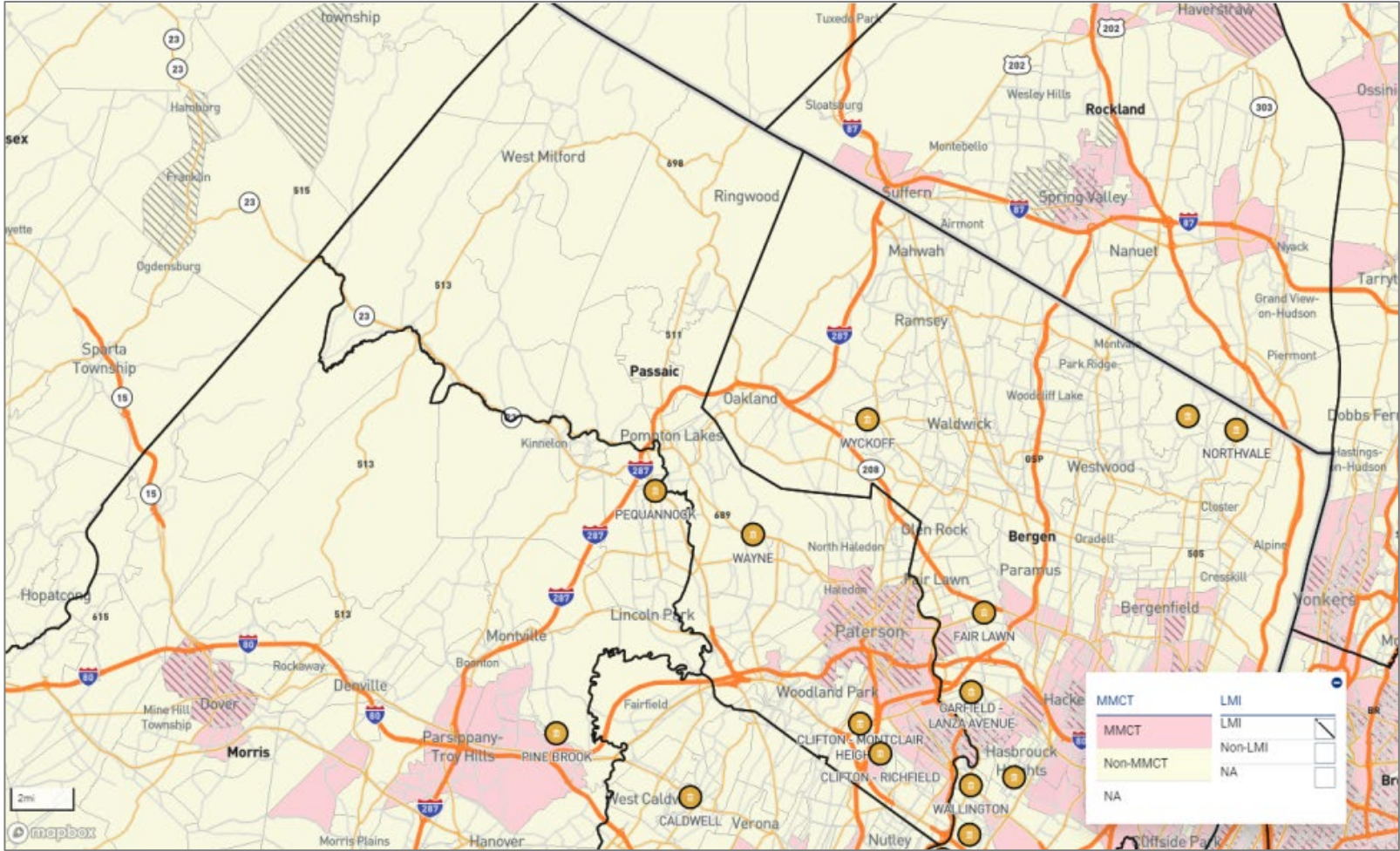
State	State Name	County	County Name	Census Tract	MSA/MD	MSA/MD Name	MSA/MD MFI	LMI	MMCT	MACT	MBCT	MHCT	Distressed/Underserved
34	NEW JERSEY	029	OCEAN COUNTY	7235.00	29484	LAKEWOOD-NEW BRUNSWICK, NJ	\$135,900	MODERATE INCOME	N	N	N	N	N
34	NEW JERSEY	029	OCEAN COUNTY	7236.00	29484	LAKEWOOD-NEW BRUNSWICK, NJ	\$135,900	MIDDLE INCOME	N	N	N	N	N
34	NEW JERSEY	029	OCEAN COUNTY	7240.00	29484	LAKEWOOD-NEW BRUNSWICK, NJ	\$135,900	MODERATE INCOME	Y	N	N	N	N
34	NEW JERSEY	029	OCEAN COUNTY	7250.01	29484	LAKEWOOD-NEW BRUNSWICK, NJ	\$135,900	MODERATE INCOME	N	N	N	N	N
34	NEW JERSEY	029	OCEAN COUNTY	7250.02	29484	LAKEWOOD-NEW BRUNSWICK, NJ	\$135,900	MODERATE INCOME	N	N	N	N	N
34	NEW JERSEY	029	OCEAN COUNTY	7251.00	29484	LAKEWOOD-NEW BRUNSWICK, NJ	\$135,900	MIDDLE INCOME	N	N	N	N	N
34	NEW JERSEY	029	OCEAN COUNTY	7260.00	29484	LAKEWOOD-NEW BRUNSWICK, NJ	\$135,900	MIDDLE INCOME	N	N	N	N	N
34	NEW JERSEY	029	OCEAN COUNTY	7270.01	29484	LAKEWOOD-NEW BRUNSWICK, NJ	\$135,900	MIDDLE INCOME	N	N	N	N	N
34	NEW JERSEY	029	OCEAN COUNTY	7270.02	29484	LAKEWOOD-NEW BRUNSWICK, NJ	\$135,900	MIDDLE INCOME	N	N	N	N	N
34	NEW JERSEY	029	OCEAN COUNTY	7280.01	29484	LAKEWOOD-NEW BRUNSWICK, NJ	\$135,900	MODERATE INCOME	N	N	N	N	N
34	NEW JERSEY	029	OCEAN COUNTY	7280.02	29484	LAKEWOOD-NEW BRUNSWICK, NJ	\$135,900	MIDDLE INCOME	N	N	N	N	N
34	NEW JERSEY	029	OCEAN COUNTY	7280.03	29484	LAKEWOOD-NEW BRUNSWICK, NJ	\$135,900	NA	N	N	N	N	N
34	NEW JERSEY	029	OCEAN COUNTY	7280.04	29484	LAKEWOOD-NEW BRUNSWICK, NJ	\$135,900	MIDDLE INCOME	N	N	N	N	N
34	NEW JERSEY	029	OCEAN COUNTY	7290.00	29484	LAKEWOOD-NEW BRUNSWICK, NJ	\$135,900	MODERATE INCOME	N	N	N	N	N
34	NEW JERSEY	029	OCEAN COUNTY	7300.00	29484	LAKEWOOD-NEW BRUNSWICK, NJ	\$135,900	MIDDLE INCOME	N	N	N	N	N
34	NEW JERSEY	029	OCEAN COUNTY	7310.01	29484	LAKEWOOD-NEW BRUNSWICK, NJ	\$135,900	MIDDLE INCOME	N	N	N	N	N
34	NEW JERSEY	029	OCEAN COUNTY	7310.02	29484	LAKEWOOD-NEW BRUNSWICK, NJ	\$135,900	MIDDLE INCOME	N	N	N	N	N
34	NEW JERSEY	029	OCEAN COUNTY	7311.01	29484	LAKEWOOD-NEW BRUNSWICK, NJ	\$135,900	MODERATE INCOME	N	N	N	N	N
34	NEW JERSEY	029	OCEAN COUNTY	7311.02	29484	LAKEWOOD-NEW BRUNSWICK, NJ	\$135,900	MIDDLE INCOME	N	N	N	N	N
34	NEW JERSEY	029	OCEAN COUNTY	7311.03	29484	LAKEWOOD-NEW BRUNSWICK, NJ	\$135,900	MIDDLE INCOME	N	N	N	N	N
34	NEW JERSEY	029	OCEAN COUNTY	7312.01	29484	LAKEWOOD-NEW BRUNSWICK, NJ	\$135,900	LOW INCOME	N	N	N	N	N

Assessment Area Geographies

State	State Name	County	County Name	Census Tract	MSA/MD	MSA/MD Name	MSA/MD MFI	LMI	MMCT	MACT	MBCT	MHCT	Distressed/ Underserved
34	NEW JERSEY	029	OCEAN COUNTY	7312.02	29484	LAKEWOOD-NEW BRUNSWICK, NJ	\$135,900	LOW INCOME	N	N	N	N	N
34	NEW JERSEY	029	OCEAN COUNTY	7312.03	29484	LAKEWOOD-NEW BRUNSWICK, NJ	\$135,900	LOW INCOME	N	N	N	N	N
34	NEW JERSEY	029	OCEAN COUNTY	7312.04	29484	LAKEWOOD-NEW BRUNSWICK, NJ	\$135,900	MODERATE INCOME	N	N	N	N	N
34	NEW JERSEY	029	OCEAN COUNTY	7312.05	29484	LAKEWOOD-NEW BRUNSWICK, NJ	\$135,900	MODERATE INCOME	N	N	N	N	N
34	NEW JERSEY	029	OCEAN COUNTY	7312.06	29484	LAKEWOOD-NEW BRUNSWICK, NJ	\$135,900	MODERATE INCOME	N	N	N	N	N
34	NEW JERSEY	029	OCEAN COUNTY	7320.01	29484	LAKEWOOD-NEW BRUNSWICK, NJ	\$135,900	MIDDLE INCOME	N	N	N	N	N
34	NEW JERSEY	029	OCEAN COUNTY	7320.03	29484	LAKEWOOD-NEW BRUNSWICK, NJ	\$135,900	MODERATE INCOME	N	N	N	N	N
34	NEW JERSEY	029	OCEAN COUNTY	7320.04	29484	LAKEWOOD-NEW BRUNSWICK, NJ	\$135,900	MIDDLE INCOME	N	N	N	N	N
34	NEW JERSEY	029	OCEAN COUNTY	7321.01	29484	LAKEWOOD-NEW BRUNSWICK, NJ	\$135,900	MODERATE INCOME	N	N	N	N	N
34	NEW JERSEY	029	OCEAN COUNTY	7321.03	29484	LAKEWOOD-NEW BRUNSWICK, NJ	\$135,900	MIDDLE INCOME	N	N	N	N	N
34	NEW JERSEY	029	OCEAN COUNTY	7321.04	29484	LAKEWOOD-NEW BRUNSWICK, NJ	\$135,900	MIDDLE INCOME	N	N	N	N	N
34	NEW JERSEY	029	OCEAN COUNTY	7330.01	29484	LAKEWOOD-NEW BRUNSWICK, NJ	\$135,900	MODERATE INCOME	N	N	N	N	N
34	NEW JERSEY	029	OCEAN COUNTY	7330.02	29484	LAKEWOOD-NEW BRUNSWICK, NJ	\$135,900	MODERATE INCOME	N	N	N	N	N
34	NEW JERSEY	029	OCEAN COUNTY	7340.02	29484	LAKEWOOD-NEW BRUNSWICK, NJ	\$135,900	MODERATE INCOME	N	N	N	N	N
34	NEW JERSEY	029	OCEAN COUNTY	7340.03	29484	LAKEWOOD-NEW BRUNSWICK, NJ	\$135,900	MODERATE INCOME	N	N	N	N	N
34	NEW JERSEY	029	OCEAN COUNTY	7340.04	29484	LAKEWOOD-NEW BRUNSWICK, NJ	\$135,900	MIDDLE INCOME	N	N	N	N	N
34	NEW JERSEY	029	OCEAN COUNTY	7340.05	29484	LAKEWOOD-NEW BRUNSWICK, NJ	\$135,900	MODERATE INCOME	N	N	N	N	N
34	NEW JERSEY	029	OCEAN COUNTY	7350.01	29484	LAKEWOOD-NEW BRUNSWICK, NJ	\$135,900	MIDDLE INCOME	N	N	N	N	N
34	NEW JERSEY	029	OCEAN COUNTY	7350.03	29484	LAKEWOOD-NEW BRUNSWICK, NJ	\$135,900	MODERATE INCOME	N	N	N	N	N
34	NEW JERSEY	029	OCEAN COUNTY	7350.04	29484	LAKEWOOD-NEW BRUNSWICK, NJ	\$135,900	MIDDLE INCOME	N	N	N	N	N
34	NEW JERSEY	029	OCEAN COUNTY	7351.01	29484	LAKEWOOD-NEW BRUNSWICK, NJ	\$135,900	MODERATE INCOME	N	N	N	N	N

Assessment Area Geographies

State	State Name	County	County Name	Census Tract	MSA/MD	MSA/MD Name	MSA/MD MFI	LMI	MMCT	MACT	MBCT	MHCT	Distressed/Underserved
34	NEW JERSEY	029	OCEAN COUNTY	7351.04	29484	LAKEWOOD-NEW BRUNSWICK, NJ	\$135,900	MIDDLE INCOME	N	N	N	N	N
34	NEW JERSEY	029	OCEAN COUNTY	7351.05	29484	LAKEWOOD-NEW BRUNSWICK, NJ	\$135,900	MIDDLE INCOME	N	N	N	N	N
34	NEW JERSEY	029	OCEAN COUNTY	7351.06	29484	LAKEWOOD-NEW BRUNSWICK, NJ	\$135,900	MIDDLE INCOME	N	N	N	N	N
34	NEW JERSEY	029	OCEAN COUNTY	7360.01	29484	LAKEWOOD-NEW BRUNSWICK, NJ	\$135,900	MODERATE INCOME	N	N	N	N	N
34	NEW JERSEY	029	OCEAN COUNTY	7360.02	29484	LAKEWOOD-NEW BRUNSWICK, NJ	\$135,900	MIDDLE INCOME	N	N	N	N	N
34	NEW JERSEY	029	OCEAN COUNTY	7361.01	29484	LAKEWOOD-NEW BRUNSWICK, NJ	\$135,900	MODERATE INCOME	N	N	N	N	N
34	NEW JERSEY	029	OCEAN COUNTY	7361.05	29484	LAKEWOOD-NEW BRUNSWICK, NJ	\$135,900	MODERATE INCOME	N	N	N	N	N
34	NEW JERSEY	029	OCEAN COUNTY	7361.06	29484	LAKEWOOD-NEW BRUNSWICK, NJ	\$135,900	MODERATE INCOME	N	N	N	N	N
34	NEW JERSEY	029	OCEAN COUNTY	7361.07	29484	LAKEWOOD-NEW BRUNSWICK, NJ	\$135,900	MODERATE INCOME	N	N	N	N	N
34	NEW JERSEY	029	OCEAN COUNTY	7370.00	29484	LAKEWOOD-NEW BRUNSWICK, NJ	\$135,900	MODERATE INCOME	N	N	N	N	N
34	NEW JERSEY	029	OCEAN COUNTY	7380.01	29484	LAKEWOOD-NEW BRUNSWICK, NJ	\$135,900	MIDDLE INCOME	N	N	N	N	N
34	NEW JERSEY	029	OCEAN COUNTY	7380.02	29484	LAKEWOOD-NEW BRUNSWICK, NJ	\$135,900	MIDDLE INCOME	N	N	N	N	N
34	NEW JERSEY	029	OCEAN COUNTY	7381.00	29484	LAKEWOOD-NEW BRUNSWICK, NJ	\$135,900	MIDDLE INCOME	N	N	N	N	N
34	NEW JERSEY	029	OCEAN COUNTY	7390.00	29484	LAKEWOOD-NEW BRUNSWICK, NJ	\$135,900	MIDDLE INCOME	N	N	N	N	N
34	NEW JERSEY	029	OCEAN COUNTY	7391.00	29484	LAKEWOOD-NEW BRUNSWICK, NJ	\$135,900	LOW INCOME	N	N	N	N	N
34	NEW JERSEY	029	OCEAN COUNTY	7392.00	29484	LAKEWOOD-NEW BRUNSWICK, NJ	\$135,900	UPPER INCOME	N	N	N	N	N
34	NEW JERSEY	029	OCEAN COUNTY	9800.00	29484	LAKEWOOD-NEW BRUNSWICK, NJ	\$135,900	NA	Y	N	N	N	N
34	NEW JERSEY	029	OCEAN COUNTY	9801.00	29484	LAKEWOOD-NEW BRUNSWICK, NJ	\$135,900	NA	Y	N	N	Y	N
34	NEW JERSEY	029	OCEAN COUNTY	9900.00	29484	LAKEWOOD-NEW BRUNSWICK, NJ	\$135,900	NA	X	X	X	X	N



Passaic County

Assessment Area Geographies

State	State Name	County	County Name	Census Tract	MSA/MD	MSA/MD Name	MSA/MD MFI	LMI	MMCT	MACT	MBCT	MHCT	Distressed/ Underserved
34	NEW JERSEY	031	PASSAIC COUNTY	1165.00	35614	NEW YORK-JERSEY CITY-WHITE PLAINS, NY-NJ	\$101,900	UPPER INCOME	N	N	N	N	N
34	NEW JERSEY	031	PASSAIC COUNTY	1242.01	35614	NEW YORK-JERSEY CITY-WHITE PLAINS, NY-NJ	\$101,900	MIDDLE INCOME	Y	N	N	N	N
34	NEW JERSEY	031	PASSAIC COUNTY	1242.02	35614	NEW YORK-JERSEY CITY-WHITE PLAINS, NY-NJ	\$101,900	UPPER INCOME	N	N	N	N	N
34	NEW JERSEY	031	PASSAIC COUNTY	1243.11	35614	NEW YORK-JERSEY CITY-WHITE PLAINS, NY-NJ	\$101,900	UPPER INCOME	N	N	N	N	N
34	NEW JERSEY	031	PASSAIC COUNTY	1243.12	35614	NEW YORK-JERSEY CITY-WHITE PLAINS, NY-NJ	\$101,900	UPPER INCOME	N	N	N	N	N
34	NEW JERSEY	031	PASSAIC COUNTY	1243.21	35614	NEW YORK-JERSEY CITY-WHITE PLAINS, NY-NJ	\$101,900	UPPER INCOME	N	N	N	N	N
34	NEW JERSEY	031	PASSAIC COUNTY	1243.22	35614	NEW YORK-JERSEY CITY-WHITE PLAINS, NY-NJ	\$101,900	UPPER INCOME	N	N	N	N	N
34	NEW JERSEY	031	PASSAIC COUNTY	1243.23	35614	NEW YORK-JERSEY CITY-WHITE PLAINS, NY-NJ	\$101,900	MIDDLE INCOME	Y	N	N	N	N
34	NEW JERSEY	031	PASSAIC COUNTY	1244.02	35614	NEW YORK-JERSEY CITY-WHITE PLAINS, NY-NJ	\$101,900	MIDDLE INCOME	N	N	N	N	N
34	NEW JERSEY	031	PASSAIC COUNTY	1244.03	35614	NEW YORK-JERSEY CITY-WHITE PLAINS, NY-NJ	\$101,900	UPPER INCOME	N	N	N	N	N
34	NEW JERSEY	031	PASSAIC COUNTY	1244.04	35614	NEW YORK-JERSEY CITY-WHITE PLAINS, NY-NJ	\$101,900	MIDDLE INCOME	N	N	N	N	N
34	NEW JERSEY	031	PASSAIC COUNTY	1245.00	35614	NEW YORK-JERSEY CITY-WHITE PLAINS, NY-NJ	\$101,900	MIDDLE INCOME	Y	N	N	N	N
34	NEW JERSEY	031	PASSAIC COUNTY	1246.01	35614	NEW YORK-JERSEY CITY-WHITE PLAINS, NY-NJ	\$101,900	MIDDLE INCOME	Y	N	N	N	N
34	NEW JERSEY	031	PASSAIC COUNTY	1246.02	35614	NEW YORK-JERSEY CITY-WHITE PLAINS, NY-NJ	\$101,900	MIDDLE INCOME	Y	N	N	N	N
34	NEW JERSEY	031	PASSAIC COUNTY	1247.00	35614	NEW YORK-JERSEY CITY-WHITE PLAINS, NY-NJ	\$101,900	MIDDLE INCOME	Y	N	N	Y	N
34	NEW JERSEY	031	PASSAIC COUNTY	1248.00	35614	NEW YORK-JERSEY CITY-WHITE PLAINS, NY-NJ	\$101,900	MIDDLE INCOME	Y	N	N	Y	N
34	NEW JERSEY	031	PASSAIC COUNTY	1249.00	35614	NEW YORK-JERSEY CITY-WHITE PLAINS, NY-NJ	\$101,900	MODERATE INCOME	Y	N	N	Y	N
34	NEW JERSEY	031	PASSAIC COUNTY	1250.00	35614	NEW YORK-JERSEY CITY-WHITE PLAINS, NY-NJ	\$101,900	MIDDLE INCOME	Y	N	N	Y	N
34	NEW JERSEY	031	PASSAIC COUNTY	1251.00	35614	NEW YORK-JERSEY CITY-WHITE PLAINS, NY-NJ	\$101,900	MODERATE INCOME	Y	N	N	Y	N
34	NEW JERSEY	031	PASSAIC COUNTY	1337.01	35614	NEW YORK-JERSEY CITY-WHITE PLAINS, NY-NJ	\$101,900	MIDDLE INCOME	Y	N	N	Y	N
34	NEW JERSEY	031	PASSAIC COUNTY	1337.02	35614	NEW YORK-JERSEY CITY-WHITE PLAINS, NY-NJ	\$101,900	MIDDLE INCOME	Y	N	N	N	N
34	NEW JERSEY	031	PASSAIC COUNTY	1432.01	35614	NEW YORK-JERSEY CITY-WHITE PLAINS, NY-NJ	\$101,900	UPPER INCOME	N	N	N	N	N

Assessment Area Geographies

State	State Name	County	County Name	Census Tract	MSA/MD	MSA/MD Name	MSA/MD MFI	LMI	MMCT	MACT	MBCT	MHCT	Distressed/Underserved
34	NEW JERSEY	031	PASSAIC COUNTY	1432.02	35614	NEW YORK-JERSEY CITY-WHITE PLAINS, NY-NJ	\$101,900	UPPER INCOME	N	N	N	N	N
34	NEW JERSEY	031	PASSAIC COUNTY	1433.01	35614	NEW YORK-JERSEY CITY-WHITE PLAINS, NY-NJ	\$101,900	UPPER INCOME	N	N	N	N	N
34	NEW JERSEY	031	PASSAIC COUNTY	1433.02	35614	NEW YORK-JERSEY CITY-WHITE PLAINS, NY-NJ	\$101,900	UPPER INCOME	N	N	N	N	N
34	NEW JERSEY	031	PASSAIC COUNTY	1434.01	35614	NEW YORK-JERSEY CITY-WHITE PLAINS, NY-NJ	\$101,900	UPPER INCOME	N	N	N	N	N
34	NEW JERSEY	031	PASSAIC COUNTY	1434.02	35614	NEW YORK-JERSEY CITY-WHITE PLAINS, NY-NJ	\$101,900	UPPER INCOME	N	N	N	N	N
34	NEW JERSEY	031	PASSAIC COUNTY	1540.03	35614	NEW YORK-JERSEY CITY-WHITE PLAINS, NY-NJ	\$101,900	UPPER INCOME	N	N	N	N	N
34	NEW JERSEY	031	PASSAIC COUNTY	1540.04	35614	NEW YORK-JERSEY CITY-WHITE PLAINS, NY-NJ	\$101,900	UPPER INCOME	N	N	N	N	N
34	NEW JERSEY	031	PASSAIC COUNTY	1540.05	35614	NEW YORK-JERSEY CITY-WHITE PLAINS, NY-NJ	\$101,900	UPPER INCOME	N	N	N	N	N
34	NEW JERSEY	031	PASSAIC COUNTY	1540.06	35614	NEW YORK-JERSEY CITY-WHITE PLAINS, NY-NJ	\$101,900	MIDDLE INCOME	N	N	N	N	N
34	NEW JERSEY	031	PASSAIC COUNTY	1635.01	35614	NEW YORK-JERSEY CITY-WHITE PLAINS, NY-NJ	\$101,900	UPPER INCOME	N	N	N	N	N
34	NEW JERSEY	031	PASSAIC COUNTY	1635.02	35614	NEW YORK-JERSEY CITY-WHITE PLAINS, NY-NJ	\$101,900	UPPER INCOME	N	N	N	N	N
34	NEW JERSEY	031	PASSAIC COUNTY	1752.00	35614	NEW YORK-JERSEY CITY-WHITE PLAINS, NY-NJ	\$101,900	LOW INCOME	Y	N	N	Y	N
34	NEW JERSEY	031	PASSAIC COUNTY	1753.01	35614	NEW YORK-JERSEY CITY-WHITE PLAINS, NY-NJ	\$101,900	LOW INCOME	Y	N	N	Y	N
34	NEW JERSEY	031	PASSAIC COUNTY	1753.02	35614	NEW YORK-JERSEY CITY-WHITE PLAINS, NY-NJ	\$101,900	LOW INCOME	Y	N	N	Y	N
34	NEW JERSEY	031	PASSAIC COUNTY	1754.01	35614	NEW YORK-JERSEY CITY-WHITE PLAINS, NY-NJ	\$101,900	LOW INCOME	Y	N	N	Y	N
34	NEW JERSEY	031	PASSAIC COUNTY	1754.02	35614	NEW YORK-JERSEY CITY-WHITE PLAINS, NY-NJ	\$101,900	LOW INCOME	Y	N	N	Y	N
34	NEW JERSEY	031	PASSAIC COUNTY	1755.01	35614	NEW YORK-JERSEY CITY-WHITE PLAINS, NY-NJ	\$101,900	LOW INCOME	Y	N	N	Y	N
34	NEW JERSEY	031	PASSAIC COUNTY	1755.02	35614	NEW YORK-JERSEY CITY-WHITE PLAINS, NY-NJ	\$101,900	MODERATE INCOME	Y	N	N	Y	N
34	NEW JERSEY	031	PASSAIC COUNTY	1756.01	35614	NEW YORK-JERSEY CITY-WHITE PLAINS, NY-NJ	\$101,900	UPPER INCOME	N	N	N	N	N
34	NEW JERSEY	031	PASSAIC COUNTY	1756.03	35614	NEW YORK-JERSEY CITY-WHITE PLAINS, NY-NJ	\$101,900	MIDDLE INCOME	Y	N	N	Y	N
34	NEW JERSEY	031	PASSAIC COUNTY	1756.04	35614	NEW YORK-JERSEY CITY-WHITE PLAINS, NY-NJ	\$101,900	MIDDLE INCOME	Y	N	N	Y	N
34	NEW JERSEY	031	PASSAIC COUNTY	1757.01	35614	NEW YORK-JERSEY CITY-WHITE PLAINS, NY-NJ	\$101,900	MIDDLE INCOME	Y	N	N	Y	N

Assessment Area Geographies

State	State Name	County	County Name	Census Tract	MSA/MD	MSA/MD Name	MSA/MD MFI	LMI	MMCT	MACT	MBCT	MHCT	Distressed/ Underserved
34	NEW JERSEY	031	PASSAIC COUNTY	1757.03	35614	NEW YORK-JERSEY CITY-WHITE PLAINS, NY-NJ	\$101,900	MIDDLE INCOME	Y	N	N	N	N
34	NEW JERSEY	031	PASSAIC COUNTY	1757.04	35614	NEW YORK-JERSEY CITY-WHITE PLAINS, NY-NJ	\$101,900	MIDDLE INCOME	N	N	N	N	N
34	NEW JERSEY	031	PASSAIC COUNTY	1758.01	35614	NEW YORK-JERSEY CITY-WHITE PLAINS, NY-NJ	\$101,900	LOW INCOME	Y	N	N	Y	N
34	NEW JERSEY	031	PASSAIC COUNTY	1758.03	35614	NEW YORK-JERSEY CITY-WHITE PLAINS, NY-NJ	\$101,900	LOW INCOME	Y	N	N	Y	N
34	NEW JERSEY	031	PASSAIC COUNTY	1758.04	35614	NEW YORK-JERSEY CITY-WHITE PLAINS, NY-NJ	\$101,900	LOW INCOME	Y	N	N	Y	N
34	NEW JERSEY	031	PASSAIC COUNTY	1759.00	35614	NEW YORK-JERSEY CITY-WHITE PLAINS, NY-NJ	\$101,900	LOW INCOME	Y	N	N	Y	N
34	NEW JERSEY	031	PASSAIC COUNTY	1801.01	35614	NEW YORK-JERSEY CITY-WHITE PLAINS, NY-NJ	\$101,900	MODERATE INCOME	Y	N	N	Y	N
34	NEW JERSEY	031	PASSAIC COUNTY	1801.02	35614	NEW YORK-JERSEY CITY-WHITE PLAINS, NY-NJ	\$101,900	MIDDLE INCOME	Y	N	N	Y	N
34	NEW JERSEY	031	PASSAIC COUNTY	1802.01	35614	NEW YORK-JERSEY CITY-WHITE PLAINS, NY-NJ	\$101,900	MODERATE INCOME	Y	N	N	Y	N
34	NEW JERSEY	031	PASSAIC COUNTY	1802.03	35614	NEW YORK-JERSEY CITY-WHITE PLAINS, NY-NJ	\$101,900	LOW INCOME	Y	N	N	N	N
34	NEW JERSEY	031	PASSAIC COUNTY	1802.04	35614	NEW YORK-JERSEY CITY-WHITE PLAINS, NY-NJ	\$101,900	LOW INCOME	Y	N	N	N	N
34	NEW JERSEY	031	PASSAIC COUNTY	1803.01	35614	NEW YORK-JERSEY CITY-WHITE PLAINS, NY-NJ	\$101,900	MODERATE INCOME	Y	N	N	Y	N
34	NEW JERSEY	031	PASSAIC COUNTY	1803.02	35614	NEW YORK-JERSEY CITY-WHITE PLAINS, NY-NJ	\$101,900	LOW INCOME	Y	N	N	Y	N
34	NEW JERSEY	031	PASSAIC COUNTY	1806.00	35614	NEW YORK-JERSEY CITY-WHITE PLAINS, NY-NJ	\$101,900	MODERATE INCOME	Y	N	N	Y	N
34	NEW JERSEY	031	PASSAIC COUNTY	1807.00	35614	NEW YORK-JERSEY CITY-WHITE PLAINS, NY-NJ	\$101,900	MODERATE INCOME	Y	N	N	N	N
34	NEW JERSEY	031	PASSAIC COUNTY	1808.00	35614	NEW YORK-JERSEY CITY-WHITE PLAINS, NY-NJ	\$101,900	LOW INCOME	Y	N	N	Y	N
34	NEW JERSEY	031	PASSAIC COUNTY	1809.00	35614	NEW YORK-JERSEY CITY-WHITE PLAINS, NY-NJ	\$101,900	LOW INCOME	Y	N	N	Y	N
34	NEW JERSEY	031	PASSAIC COUNTY	1810.00	35614	NEW YORK-JERSEY CITY-WHITE PLAINS, NY-NJ	\$101,900	MODERATE INCOME	Y	N	N	Y	N
34	NEW JERSEY	031	PASSAIC COUNTY	1811.01	35614	NEW YORK-JERSEY CITY-WHITE PLAINS, NY-NJ	\$101,900	MODERATE INCOME	Y	N	N	Y	N
34	NEW JERSEY	031	PASSAIC COUNTY	1811.02	35614	NEW YORK-JERSEY CITY-WHITE PLAINS, NY-NJ	\$101,900	MODERATE INCOME	Y	N	N	Y	N
34	NEW JERSEY	031	PASSAIC COUNTY	1812.00	35614	NEW YORK-JERSEY CITY-WHITE PLAINS, NY-NJ	\$101,900	MODERATE INCOME	Y	N	N	Y	N
34	NEW JERSEY	031	PASSAIC COUNTY	1813.00	35614	NEW YORK-JERSEY CITY-WHITE PLAINS, NY-NJ	\$101,900	MODERATE INCOME	Y	N	N	Y	N

Assessment Area Geographies

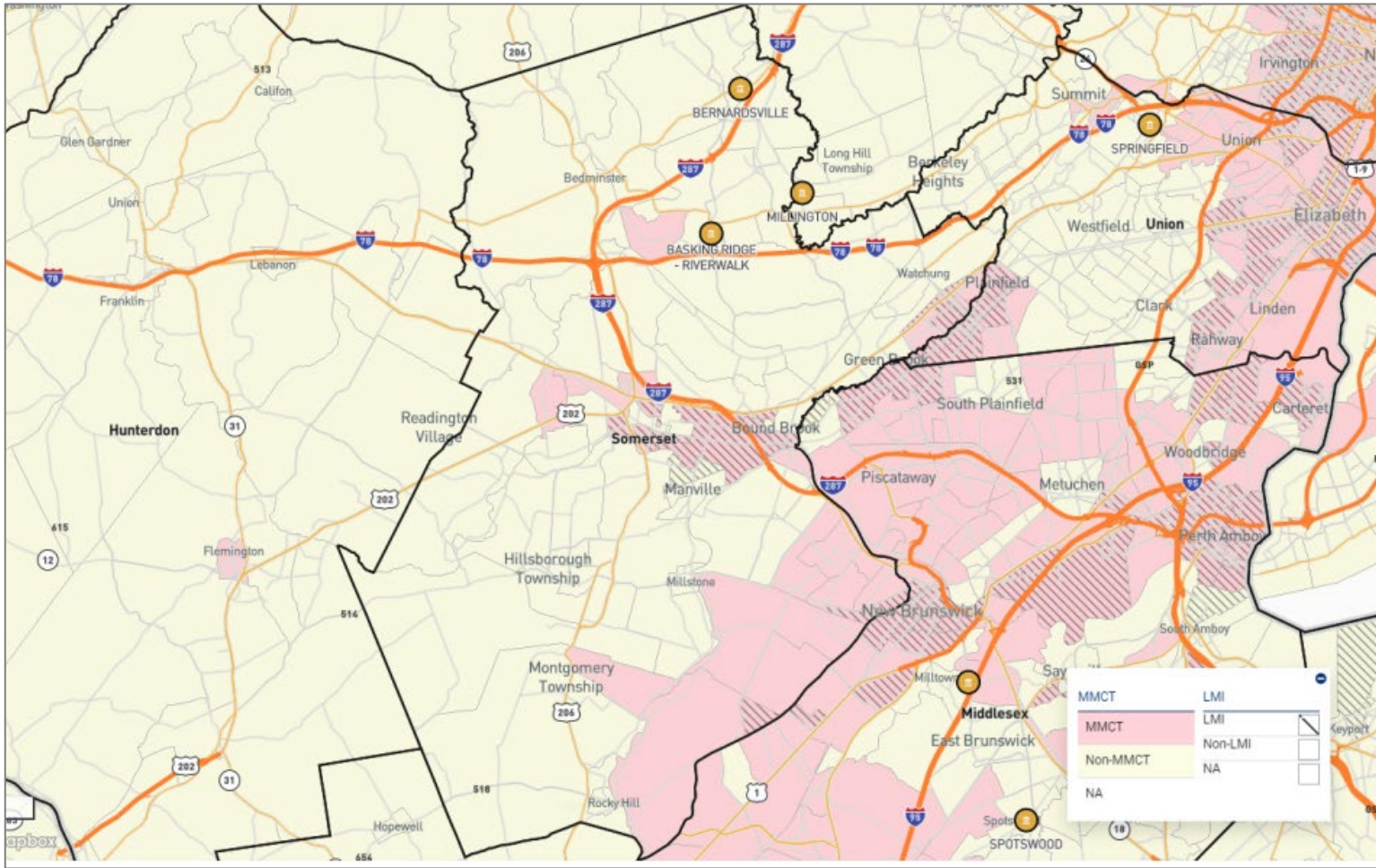
State	State Name	County	County Name	Census Tract	MSA/MD	MSA/MD Name	MSA/MD MFI	LMI	MMCT	MACT	MBCT	MHCT	Distressed/ Underserved
34	NEW JERSEY	031	PASSAIC COUNTY	1814.00	35614	NEW YORK-JERSEY CITY-WHITE PLAINS, NY-NJ	\$101,900	MODERATE INCOME	Y	N	N	Y	N
34	NEW JERSEY	031	PASSAIC COUNTY	1815.00	35614	NEW YORK-JERSEY CITY-WHITE PLAINS, NY-NJ	\$101,900	LOW INCOME	Y	N	Y	N	N
34	NEW JERSEY	031	PASSAIC COUNTY	1817.02	35614	NEW YORK-JERSEY CITY-WHITE PLAINS, NY-NJ	\$101,900	LOW INCOME	Y	N	N	Y	N
34	NEW JERSEY	031	PASSAIC COUNTY	1818.00	35614	NEW YORK-JERSEY CITY-WHITE PLAINS, NY-NJ	\$101,900	LOW INCOME	Y	N	N	Y	N
34	NEW JERSEY	031	PASSAIC COUNTY	1819.00	35614	NEW YORK-JERSEY CITY-WHITE PLAINS, NY-NJ	\$101,900	MIDDLE INCOME	Y	N	N	Y	N
34	NEW JERSEY	031	PASSAIC COUNTY	1820.00	35614	NEW YORK-JERSEY CITY-WHITE PLAINS, NY-NJ	\$101,900	LOW INCOME	Y	N	N	Y	N
34	NEW JERSEY	031	PASSAIC COUNTY	1821.00	35614	NEW YORK-JERSEY CITY-WHITE PLAINS, NY-NJ	\$101,900	MODERATE INCOME	Y	N	N	Y	N
34	NEW JERSEY	031	PASSAIC COUNTY	1822.00	35614	NEW YORK-JERSEY CITY-WHITE PLAINS, NY-NJ	\$101,900	LOW INCOME	Y	N	N	Y	N
34	NEW JERSEY	031	PASSAIC COUNTY	1823.01	35614	NEW YORK-JERSEY CITY-WHITE PLAINS, NY-NJ	\$101,900	MODERATE INCOME	Y	N	N	Y	N
34	NEW JERSEY	031	PASSAIC COUNTY	1823.02	35614	NEW YORK-JERSEY CITY-WHITE PLAINS, NY-NJ	\$101,900	MODERATE INCOME	Y	N	N	Y	N
34	NEW JERSEY	031	PASSAIC COUNTY	1824.00	35614	NEW YORK-JERSEY CITY-WHITE PLAINS, NY-NJ	\$101,900	MODERATE INCOME	Y	N	N	Y	N
34	NEW JERSEY	031	PASSAIC COUNTY	1825.01	35614	NEW YORK-JERSEY CITY-WHITE PLAINS, NY-NJ	\$101,900	MIDDLE INCOME	Y	N	N	Y	N
34	NEW JERSEY	031	PASSAIC COUNTY	1825.02	35614	NEW YORK-JERSEY CITY-WHITE PLAINS, NY-NJ	\$101,900	MIDDLE INCOME	Y	N	N	N	N
34	NEW JERSEY	031	PASSAIC COUNTY	1826.00	35614	NEW YORK-JERSEY CITY-WHITE PLAINS, NY-NJ	\$101,900	MIDDLE INCOME	Y	N	N	N	N
34	NEW JERSEY	031	PASSAIC COUNTY	1827.01	35614	NEW YORK-JERSEY CITY-WHITE PLAINS, NY-NJ	\$101,900	MODERATE INCOME	Y	N	N	Y	N
34	NEW JERSEY	031	PASSAIC COUNTY	1827.02	35614	NEW YORK-JERSEY CITY-WHITE PLAINS, NY-NJ	\$101,900	MODERATE INCOME	Y	N	N	Y	N
34	NEW JERSEY	031	PASSAIC COUNTY	1828.00	35614	NEW YORK-JERSEY CITY-WHITE PLAINS, NY-NJ	\$101,900	LOW INCOME	Y	N	N	Y	N
34	NEW JERSEY	031	PASSAIC COUNTY	1829.00	35614	NEW YORK-JERSEY CITY-WHITE PLAINS, NY-NJ	\$101,900	MODERATE INCOME	Y	N	N	Y	N
34	NEW JERSEY	031	PASSAIC COUNTY	1830.01	35614	NEW YORK-JERSEY CITY-WHITE PLAINS, NY-NJ	\$101,900	MODERATE INCOME	Y	N	N	N	N
34	NEW JERSEY	031	PASSAIC COUNTY	1830.02	35614	NEW YORK-JERSEY CITY-WHITE PLAINS, NY-NJ	\$101,900	LOW INCOME	Y	N	N	N	N
34	NEW JERSEY	031	PASSAIC COUNTY	1831.01	35614	NEW YORK-JERSEY CITY-WHITE PLAINS, NY-NJ	\$101,900	MODERATE INCOME	Y	N	N	Y	N
34	NEW JERSEY	031	PASSAIC COUNTY	1831.02	35614	NEW YORK-JERSEY CITY-WHITE PLAINS, NY-NJ	\$101,900	MODERATE INCOME	Y	N	N	Y	N

Assessment Area Geographies

State	State Name	County	County Name	Census Tract	MSA/MD	MSA/MD Name	MSA/MD MFI	LMI	MMCT	MACT	MBCT	MHCT	Distressed/ Underserved
34	NEW JERSEY	031	PASSAIC COUNTY	1832.00	35614	NEW YORK-JERSEY CITY-WHITE PLAINS, NY-NJ	\$101,900	NA	Y	N	N	Y	N
34	NEW JERSEY	031	PASSAIC COUNTY	1964.01	35614	NEW YORK-JERSEY CITY-WHITE PLAINS, NY-NJ	\$101,900	UPPER INCOME	N	N	N	N	N
34	NEW JERSEY	031	PASSAIC COUNTY	1964.03	35614	NEW YORK-JERSEY CITY-WHITE PLAINS, NY-NJ	\$101,900	MIDDLE INCOME	N	N	N	N	N
34	NEW JERSEY	031	PASSAIC COUNTY	1964.04	35614	NEW YORK-JERSEY CITY-WHITE PLAINS, NY-NJ	\$101,900	UPPER INCOME	N	N	N	N	N
34	NEW JERSEY	031	PASSAIC COUNTY	2036.00	35614	NEW YORK-JERSEY CITY-WHITE PLAINS, NY-NJ	\$101,900	MODERATE INCOME	Y	N	N	Y	N
34	NEW JERSEY	031	PASSAIC COUNTY	2167.01	35614	NEW YORK-JERSEY CITY-WHITE PLAINS, NY-NJ	\$101,900	UPPER INCOME	N	N	N	N	N
34	NEW JERSEY	031	PASSAIC COUNTY	2167.02	35614	NEW YORK-JERSEY CITY-WHITE PLAINS, NY-NJ	\$101,900	UPPER INCOME	N	N	N	N	N
34	NEW JERSEY	031	PASSAIC COUNTY	2238.01	35614	NEW YORK-JERSEY CITY-WHITE PLAINS, NY-NJ	\$101,900	UPPER INCOME	N	N	N	N	N
34	NEW JERSEY	031	PASSAIC COUNTY	2238.02	35614	NEW YORK-JERSEY CITY-WHITE PLAINS, NY-NJ	\$101,900	UPPER INCOME	N	N	N	N	N
34	NEW JERSEY	031	PASSAIC COUNTY	2239.00	35614	NEW YORK-JERSEY CITY-WHITE PLAINS, NY-NJ	\$101,900	NA	Y	N	N	N	N
34	NEW JERSEY	031	PASSAIC COUNTY	2366.01	35614	NEW YORK-JERSEY CITY-WHITE PLAINS, NY-NJ	\$101,900	UPPER INCOME	N	N	N	N	N
34	NEW JERSEY	031	PASSAIC COUNTY	2366.03	35614	NEW YORK-JERSEY CITY-WHITE PLAINS, NY-NJ	\$101,900	UPPER INCOME	N	N	N	N	N
34	NEW JERSEY	031	PASSAIC COUNTY	2366.04	35614	NEW YORK-JERSEY CITY-WHITE PLAINS, NY-NJ	\$101,900	UPPER INCOME	N	N	N	N	N
34	NEW JERSEY	031	PASSAIC COUNTY	2460.01	35614	NEW YORK-JERSEY CITY-WHITE PLAINS, NY-NJ	\$101,900	UPPER INCOME	N	N	N	N	N
34	NEW JERSEY	031	PASSAIC COUNTY	2460.02	35614	NEW YORK-JERSEY CITY-WHITE PLAINS, NY-NJ	\$101,900	UPPER INCOME	N	N	N	N	N
34	NEW JERSEY	031	PASSAIC COUNTY	2460.03	35614	NEW YORK-JERSEY CITY-WHITE PLAINS, NY-NJ	\$101,900	UPPER INCOME	N	N	N	N	N
34	NEW JERSEY	031	PASSAIC COUNTY	2461.01	35614	NEW YORK-JERSEY CITY-WHITE PLAINS, NY-NJ	\$101,900	UPPER INCOME	N	N	N	N	N
34	NEW JERSEY	031	PASSAIC COUNTY	2461.02	35614	NEW YORK-JERSEY CITY-WHITE PLAINS, NY-NJ	\$101,900	MIDDLE INCOME	N	N	N	N	N
34	NEW JERSEY	031	PASSAIC COUNTY	2461.03	35614	NEW YORK-JERSEY CITY-WHITE PLAINS, NY-NJ	\$101,900	UPPER INCOME	N	N	N	N	N
34	NEW JERSEY	031	PASSAIC COUNTY	2461.04	35614	NEW YORK-JERSEY CITY-WHITE PLAINS, NY-NJ	\$101,900	UPPER INCOME	N	N	N	N	N
34	NEW JERSEY	031	PASSAIC COUNTY	2462.01	35614	NEW YORK-JERSEY CITY-WHITE PLAINS, NY-NJ	\$101,900	UPPER INCOME	N	N	N	N	N
34	NEW JERSEY	031	PASSAIC COUNTY	2462.02	35614	NEW YORK-JERSEY CITY-WHITE PLAINS, NY-NJ	\$101,900	UPPER INCOME	N	N	N	N	N

Assessment Area Geographies

State	State Name	County	County Name	Census Tract	MSA/MD	MSA/MD Name	MSA/MD MFI	LMI	MMCT	MACT	MBCT	MHCT	Distressed/Underserved
34	NEW JERSEY	031	PASSAIC COUNTY	2462.03	35614	NEW YORK-JERSEY CITY-WHITE PLAINS, NY-NJ	\$101,900	UPPER INCOME	N	N	N	N	N
34	NEW JERSEY	031	PASSAIC COUNTY	2463.00	35614	NEW YORK-JERSEY CITY-WHITE PLAINS, NY-NJ	\$101,900	MIDDLE INCOME	N	N	N	N	N
34	NEW JERSEY	031	PASSAIC COUNTY	2568.01	35614	NEW YORK-JERSEY CITY-WHITE PLAINS, NY-NJ	\$101,900	UPPER INCOME	N	N	N	N	N
34	NEW JERSEY	031	PASSAIC COUNTY	2568.02	35614	NEW YORK-JERSEY CITY-WHITE PLAINS, NY-NJ	\$101,900	UPPER INCOME	N	N	N	N	N
34	NEW JERSEY	031	PASSAIC COUNTY	2568.03	35614	NEW YORK-JERSEY CITY-WHITE PLAINS, NY-NJ	\$101,900	MIDDLE INCOME	N	N	N	N	N
34	NEW JERSEY	031	PASSAIC COUNTY	2568.04	35614	NEW YORK-JERSEY CITY-WHITE PLAINS, NY-NJ	\$101,900	UPPER INCOME	N	N	N	N	N
34	NEW JERSEY	031	PASSAIC COUNTY	2568.05	35614	NEW YORK-JERSEY CITY-WHITE PLAINS, NY-NJ	\$101,900	UPPER INCOME	N	N	N	N	N
34	NEW JERSEY	031	PASSAIC COUNTY	2641.01	35614	NEW YORK-JERSEY CITY-WHITE PLAINS, NY-NJ	\$101,900	MODERATE INCOME	Y	N	N	N	N
34	NEW JERSEY	031	PASSAIC COUNTY	2641.02	35614	NEW YORK-JERSEY CITY-WHITE PLAINS, NY-NJ	\$101,900	UPPER INCOME	N	N	N	N	N
34	NEW JERSEY	031	PASSAIC COUNTY	2642.00	35614	NEW YORK-JERSEY CITY-WHITE PLAINS, NY-NJ	\$101,900	LOW INCOME	Y	N	N	Y	N



Somerset County

Assessment Area Geographies

State	State Name	County	County Name	Census Tract	MSA/MD	MSA/MD Name	MSA/MD MFI	LMI	MMCT	MACT	MBCT	MHCT	Distressed/ Underserved
34	NEW JERSEY	035	SOMERSET COUNTY	0501.00	29484	LAKEWOOD-NEW BRUNSWICK, NJ	\$135,900	MIDDLE INCOME	N	N	N	N	N
34	NEW JERSEY	035	SOMERSET COUNTY	0502.00	29484	LAKEWOOD-NEW BRUNSWICK, NJ	\$135,900	MODERATE INCOME	Y	N	N	N	N
34	NEW JERSEY	035	SOMERSET COUNTY	0503.00	29484	LAKEWOOD-NEW BRUNSWICK, NJ	\$135,900	MIDDLE INCOME	N	N	N	N	N
34	NEW JERSEY	035	SOMERSET COUNTY	0504.00	29484	LAKEWOOD-NEW BRUNSWICK, NJ	\$135,900	MODERATE INCOME	Y	N	N	N	N
34	NEW JERSEY	035	SOMERSET COUNTY	0505.00	29484	LAKEWOOD-NEW BRUNSWICK, NJ	\$135,900	MODERATE INCOME	Y	N	N	N	N
34	NEW JERSEY	035	SOMERSET COUNTY	0506.00	29484	LAKEWOOD-NEW BRUNSWICK, NJ	\$135,900	UPPER INCOME	N	N	N	N	N
34	NEW JERSEY	035	SOMERSET COUNTY	0507.01	29484	LAKEWOOD-NEW BRUNSWICK, NJ	\$135,900	UPPER INCOME	N	N	N	N	N
34	NEW JERSEY	035	SOMERSET COUNTY	0507.03	29484	LAKEWOOD-NEW BRUNSWICK, NJ	\$135,900	UPPER INCOME	Y	Y	N	N	N
34	NEW JERSEY	035	SOMERSET COUNTY	0507.04	29484	LAKEWOOD-NEW BRUNSWICK, NJ	\$135,900	UPPER INCOME	Y	N	N	N	N
34	NEW JERSEY	035	SOMERSET COUNTY	0508.01	29484	LAKEWOOD-NEW BRUNSWICK, NJ	\$135,900	UPPER INCOME	N	N	N	N	N
34	NEW JERSEY	035	SOMERSET COUNTY	0508.02	29484	LAKEWOOD-NEW BRUNSWICK, NJ	\$135,900	UPPER INCOME	N	N	N	N	N
34	NEW JERSEY	035	SOMERSET COUNTY	0509.01	29484	LAKEWOOD-NEW BRUNSWICK, NJ	\$135,900	UPPER INCOME	N	N	N	N	N
34	NEW JERSEY	035	SOMERSET COUNTY	0509.02	29484	LAKEWOOD-NEW BRUNSWICK, NJ	\$135,900	UPPER INCOME	N	N	N	N	N
34	NEW JERSEY	035	SOMERSET COUNTY	0509.03	29484	LAKEWOOD-NEW BRUNSWICK, NJ	\$135,900	UPPER INCOME	N	N	N	N	N
34	NEW JERSEY	035	SOMERSET COUNTY	0510.00	29484	LAKEWOOD-NEW BRUNSWICK, NJ	\$135,900	MODERATE INCOME	Y	N	N	N	N
34	NEW JERSEY	035	SOMERSET COUNTY	0511.00	29484	LAKEWOOD-NEW BRUNSWICK, NJ	\$135,900	LOW INCOME	Y	N	N	Y	N
34	NEW JERSEY	035	SOMERSET COUNTY	0512.00	29484	LAKEWOOD-NEW BRUNSWICK, NJ	\$135,900	MODERATE INCOME	Y	N	N	Y	N
34	NEW JERSEY	035	SOMERSET COUNTY	0513.00	29484	LAKEWOOD-NEW BRUNSWICK, NJ	\$135,900	MIDDLE INCOME	N	N	N	N	N
34	NEW JERSEY	035	SOMERSET COUNTY	0514.00	29484	LAKEWOOD-NEW BRUNSWICK, NJ	\$135,900	MIDDLE INCOME	N	N	N	N	N
34	NEW JERSEY	035	SOMERSET COUNTY	0515.00	29484	LAKEWOOD-NEW BRUNSWICK, NJ	\$135,900	MIDDLE INCOME	N	N	N	N	N
34	NEW JERSEY	035	SOMERSET COUNTY	0516.00	29484	LAKEWOOD-NEW BRUNSWICK, NJ	\$135,900	MODERATE INCOME	N	N	N	N	N
34	NEW JERSEY	035	SOMERSET COUNTY	0517.00	29484	LAKEWOOD-NEW BRUNSWICK, NJ	\$135,900	MODERATE INCOME	Y	N	N	Y	N
34	NEW JERSEY	035	SOMERSET COUNTY	0518.00	29484	LAKEWOOD-NEW BRUNSWICK, NJ	\$135,900	MODERATE INCOME	Y	N	N	Y	N

Assessment Area Geographies

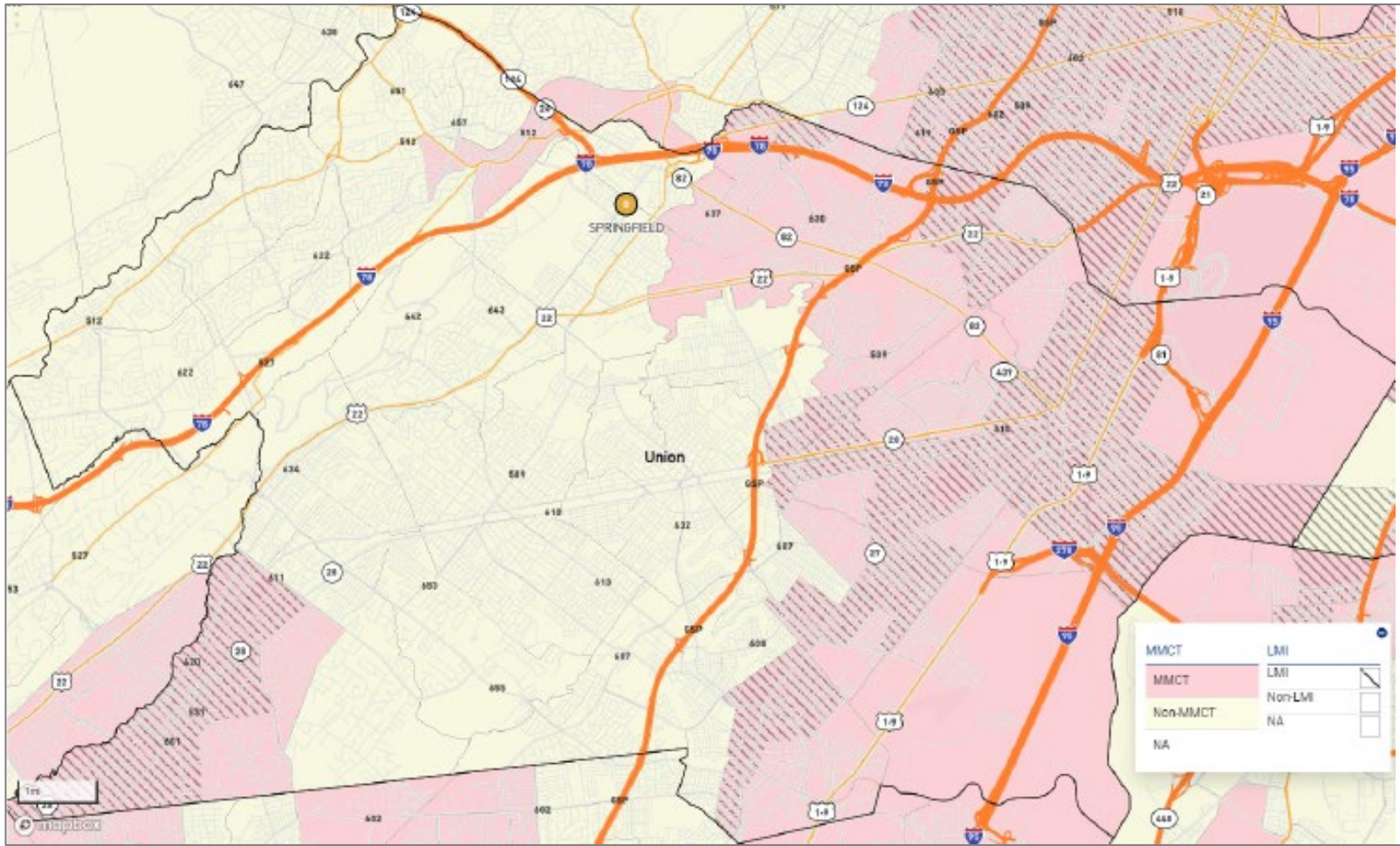
State	State Name	County	County Name	Census Tract	MSA/MD	MSA/MD Name	MSA/MD MFI	LMI	MMCT	MACT	MBCT	MHCT	Distressed/ Underserved
34	NEW JERSEY	035	SOMERSET COUNTY	0519.00	29484	LAKEWOOD-NEW BRUNSWICK, NJ	\$135,900	MIDDLE INCOME	Y	N	N	N	N
34	NEW JERSEY	035	SOMERSET COUNTY	0520.01	29484	LAKEWOOD-NEW BRUNSWICK, NJ	\$135,900	MIDDLE INCOME	Y	N	N	N	N
34	NEW JERSEY	035	SOMERSET COUNTY	0520.02	29484	LAKEWOOD-NEW BRUNSWICK, NJ	\$135,900	MODERATE INCOME	Y	N	N	N	N
34	NEW JERSEY	035	SOMERSET COUNTY	0521.00	29484	LAKEWOOD-NEW BRUNSWICK, NJ	\$135,900	UPPER INCOME	N	N	N	N	N
34	NEW JERSEY	035	SOMERSET COUNTY	0522.01	29484	LAKEWOOD-NEW BRUNSWICK, NJ	\$135,900	UPPER INCOME	N	N	N	N	N
34	NEW JERSEY	035	SOMERSET COUNTY	0522.03	29484	LAKEWOOD-NEW BRUNSWICK, NJ	\$135,900	UPPER INCOME	N	N	N	N	N
34	NEW JERSEY	035	SOMERSET COUNTY	0522.04	29484	LAKEWOOD-NEW BRUNSWICK, NJ	\$135,900	UPPER INCOME	N	N	N	N	N
34	NEW JERSEY	035	SOMERSET COUNTY	0523.00	29484	LAKEWOOD-NEW BRUNSWICK, NJ	\$135,900	UPPER INCOME	N	N	N	N	N
34	NEW JERSEY	035	SOMERSET COUNTY	0524.00	29484	LAKEWOOD-NEW BRUNSWICK, NJ	\$135,900	UPPER INCOME	N	N	N	N	N
34	NEW JERSEY	035	SOMERSET COUNTY	0526.03	29484	LAKEWOOD-NEW BRUNSWICK, NJ	\$135,900	UPPER INCOME	N	N	N	N	N
34	NEW JERSEY	035	SOMERSET COUNTY	0526.04	29484	LAKEWOOD-NEW BRUNSWICK, NJ	\$135,900	UPPER INCOME	N	N	N	N	N
34	NEW JERSEY	035	SOMERSET COUNTY	0526.05	29484	LAKEWOOD-NEW BRUNSWICK, NJ	\$135,900	UPPER INCOME	Y	Y	N	N	N
34	NEW JERSEY	035	SOMERSET COUNTY	0527.01	29484	LAKEWOOD-NEW BRUNSWICK, NJ	\$135,900	UPPER INCOME	N	N	N	N	N
34	NEW JERSEY	035	SOMERSET COUNTY	0527.02	29484	LAKEWOOD-NEW BRUNSWICK, NJ	\$135,900	UPPER INCOME	N	N	N	N	N
34	NEW JERSEY	035	SOMERSET COUNTY	0528.00	29484	LAKEWOOD-NEW BRUNSWICK, NJ	\$135,900	UPPER INCOME	N	N	N	N	N
34	NEW JERSEY	035	SOMERSET COUNTY	0529.01	29484	LAKEWOOD-NEW BRUNSWICK, NJ	\$135,900	UPPER INCOME	N	N	N	N	N
34	NEW JERSEY	035	SOMERSET COUNTY	0529.04	29484	LAKEWOOD-NEW BRUNSWICK, NJ	\$135,900	UPPER INCOME	N	N	N	N	N
34	NEW JERSEY	035	SOMERSET COUNTY	0529.05	29484	LAKEWOOD-NEW BRUNSWICK, NJ	\$135,900	UPPER INCOME	N	N	N	N	N
34	NEW JERSEY	035	SOMERSET COUNTY	0529.06	29484	LAKEWOOD-NEW BRUNSWICK, NJ	\$135,900	UPPER INCOME	N	N	N	N	N
34	NEW JERSEY	035	SOMERSET COUNTY	0530.00	29484	LAKEWOOD-NEW BRUNSWICK, NJ	\$135,900	MIDDLE INCOME	Y	N	N	N	N
34	NEW JERSEY	035	SOMERSET COUNTY	0531.02	29484	LAKEWOOD-NEW BRUNSWICK, NJ	\$135,900	MIDDLE INCOME	Y	N	N	N	N
34	NEW JERSEY	035	SOMERSET COUNTY	0531.03	29484	LAKEWOOD-NEW BRUNSWICK, NJ	\$135,900	MIDDLE INCOME	Y	N	N	N	N
34	NEW JERSEY	035	SOMERSET COUNTY	0531.05	29484	LAKEWOOD-NEW BRUNSWICK, NJ	\$135,900	MIDDLE INCOME	Y	N	N	N	N

Assessment Area Geographies

State	State Name	County	County Name	Census Tract	MSA/MD	MSA/MD Name	MSA/MD MFI	LMI	MMCT	MACT	MBCT	MHCT	Distressed/ Underserved
34	NEW JERSEY	035	SOMERSET COUNTY	0532.00	29484	LAKEWOOD-NEW BRUNSWICK, NJ	\$135,900	MIDDLE INCOME	Y	N	N	N	N
34	NEW JERSEY	035	SOMERSET COUNTY	0533.00	29484	LAKEWOOD-NEW BRUNSWICK, NJ	\$135,900	MODERATE INCOME	Y	N	N	N	N
34	NEW JERSEY	035	SOMERSET COUNTY	0534.02	29484	LAKEWOOD-NEW BRUNSWICK, NJ	\$135,900	UPPER INCOME	Y	N	N	N	N
34	NEW JERSEY	035	SOMERSET COUNTY	0534.03	29484	LAKEWOOD-NEW BRUNSWICK, NJ	\$135,900	MODERATE INCOME	Y	N	N	N	N
34	NEW JERSEY	035	SOMERSET COUNTY	0534.05	29484	LAKEWOOD-NEW BRUNSWICK, NJ	\$135,900	UPPER INCOME	Y	N	N	N	N
34	NEW JERSEY	035	SOMERSET COUNTY	0534.06	29484	LAKEWOOD-NEW BRUNSWICK, NJ	\$135,900	MIDDLE INCOME	Y	N	N	N	N
34	NEW JERSEY	035	SOMERSET COUNTY	0535.01	29484	LAKEWOOD-NEW BRUNSWICK, NJ	\$135,900	MIDDLE INCOME	N	N	N	N	N
34	NEW JERSEY	035	SOMERSET COUNTY	0536.02	29484	LAKEWOOD-NEW BRUNSWICK, NJ	\$135,900	UPPER INCOME	N	N	N	N	N
34	NEW JERSEY	035	SOMERSET COUNTY	0536.03	29484	LAKEWOOD-NEW BRUNSWICK, NJ	\$135,900	UPPER INCOME	N	N	N	N	N
34	NEW JERSEY	035	SOMERSET COUNTY	0536.04	29484	LAKEWOOD-NEW BRUNSWICK, NJ	\$135,900	UPPER INCOME	N	N	N	N	N
34	NEW JERSEY	035	SOMERSET COUNTY	0537.03	29484	LAKEWOOD-NEW BRUNSWICK, NJ	\$135,900	UPPER INCOME	N	N	N	N	N
34	NEW JERSEY	035	SOMERSET COUNTY	0537.04	29484	LAKEWOOD-NEW BRUNSWICK, NJ	\$135,900	UPPER INCOME	N	N	N	N	N
34	NEW JERSEY	035	SOMERSET COUNTY	0537.05	29484	LAKEWOOD-NEW BRUNSWICK, NJ	\$135,900	UPPER INCOME	N	N	N	N	N
34	NEW JERSEY	035	SOMERSET COUNTY	0537.06	29484	LAKEWOOD-NEW BRUNSWICK, NJ	\$135,900	UPPER INCOME	N	N	N	N	N
34	NEW JERSEY	035	SOMERSET COUNTY	0537.07	29484	LAKEWOOD-NEW BRUNSWICK, NJ	\$135,900	UPPER INCOME	N	N	N	N	N
34	NEW JERSEY	035	SOMERSET COUNTY	0538.01	29484	LAKEWOOD-NEW BRUNSWICK, NJ	\$135,900	UPPER INCOME	N	N	N	N	N
34	NEW JERSEY	035	SOMERSET COUNTY	0538.04	29484	LAKEWOOD-NEW BRUNSWICK, NJ	\$135,900	MIDDLE INCOME	N	N	N	N	N
34	NEW JERSEY	035	SOMERSET COUNTY	0538.05	29484	LAKEWOOD-NEW BRUNSWICK, NJ	\$135,900	MIDDLE INCOME	N	N	N	N	N
34	NEW JERSEY	035	SOMERSET COUNTY	0538.06	29484	LAKEWOOD-NEW BRUNSWICK, NJ	\$135,900	UPPER INCOME	N	N	N	N	N
34	NEW JERSEY	035	SOMERSET COUNTY	0538.07	29484	LAKEWOOD-NEW BRUNSWICK, NJ	\$135,900	UPPER INCOME	N	N	N	N	N
34	NEW JERSEY	035	SOMERSET COUNTY	0539.01	29484	LAKEWOOD-NEW BRUNSWICK, NJ	\$135,900	MIDDLE INCOME	N	N	N	N	N
34	NEW JERSEY	035	SOMERSET COUNTY	0539.04	29484	LAKEWOOD-NEW BRUNSWICK, NJ	\$135,900	UPPER INCOME	N	N	N	N	N
34	NEW JERSEY	035	SOMERSET COUNTY	0539.05	29484	LAKEWOOD-NEW BRUNSWICK, NJ	\$135,900	UPPER INCOME	Y	N	N	N	N

Assessment Area Geographies

State	State Name	County	County Name	Census Tract	MSA/MD	MSA/MD Name	MSA/MD MFI	LMI	MMCT	MACT	MBCT	MHCT	Distressed/ Underserved
34	NEW JERSEY	035	SOMERSET COUNTY	0541.00	29484	LAKWOOD-NEW BRUNSWICK, NJ	\$135,900	UPPER INCOME	N	N	N	N	N
34	NEW JERSEY	035	SOMERSET COUNTY	0542.01	29484	LAKWOOD-NEW BRUNSWICK, NJ	\$135,900	UPPER INCOME	N	N	N	N	N
34	NEW JERSEY	035	SOMERSET COUNTY	0542.02	29484	LAKWOOD-NEW BRUNSWICK, NJ	\$135,900	UPPER INCOME	N	N	N	N	N
34	NEW JERSEY	035	SOMERSET COUNTY	0543.01	29484	LAKWOOD-NEW BRUNSWICK, NJ	\$135,900	MIDDLE INCOME	N	N	N	N	N
34	NEW JERSEY	035	SOMERSET COUNTY	0543.02	29484	LAKWOOD-NEW BRUNSWICK, NJ	\$135,900	MIDDLE INCOME	Y	N	N	N	N



Union County

Assessment Area Geographies

State	State Name	County	County Name	Census Tract	MSA/MD	MSA/MD Name	MSA/MD MFI	LMI	MMCT	MACT	MBCT	MHCT	Distressed/ Underserved
34	NEW JERSEY	039	UNION COUNTY	0302.00	35084	NEWARK, NJ	\$133,300	LOW INCOME	Y	N	N	Y	N
34	NEW JERSEY	039	UNION COUNTY	0304.00	35084	NEWARK, NJ	\$133,300	LOW INCOME	Y	N	N	Y	N
34	NEW JERSEY	039	UNION COUNTY	0305.00	35084	NEWARK, NJ	\$133,300	LOW INCOME	Y	N	N	Y	N
34	NEW JERSEY	039	UNION COUNTY	0306.00	35084	NEWARK, NJ	\$133,300	MODERATE INCOME	Y	N	N	Y	N
34	NEW JERSEY	039	UNION COUNTY	0307.01	35084	NEWARK, NJ	\$133,300	MODERATE INCOME	Y	N	N	Y	N
34	NEW JERSEY	039	UNION COUNTY	0307.03	35084	NEWARK, NJ	\$133,300	LOW INCOME	Y	N	N	Y	N
34	NEW JERSEY	039	UNION COUNTY	0307.04	35084	NEWARK, NJ	\$133,300	LOW INCOME	Y	N	N	Y	N
34	NEW JERSEY	039	UNION COUNTY	0308.02	35084	NEWARK, NJ	\$133,300	MODERATE INCOME	Y	N	N	Y	N
34	NEW JERSEY	039	UNION COUNTY	0309.00	35084	NEWARK, NJ	\$133,300	LOW INCOME	Y	N	N	Y	N
34	NEW JERSEY	039	UNION COUNTY	0310.00	35084	NEWARK, NJ	\$133,300	LOW INCOME	Y	N	N	Y	N
34	NEW JERSEY	039	UNION COUNTY	0311.00	35084	NEWARK, NJ	\$133,300	LOW INCOME	Y	N	N	Y	N
34	NEW JERSEY	039	UNION COUNTY	0312.00	35084	NEWARK, NJ	\$133,300	LOW INCOME	Y	N	N	Y	N
34	NEW JERSEY	039	UNION COUNTY	0313.01	35084	NEWARK, NJ	\$133,300	LOW INCOME	Y	N	N	Y	N
34	NEW JERSEY	039	UNION COUNTY	0313.02	35084	NEWARK, NJ	\$133,300	LOW INCOME	Y	N	N	Y	N
34	NEW JERSEY	039	UNION COUNTY	0314.00	35084	NEWARK, NJ	\$133,300	LOW INCOME	Y	N	N	Y	N
34	NEW JERSEY	039	UNION COUNTY	0315.00	35084	NEWARK, NJ	\$133,300	MODERATE INCOME	Y	N	N	Y	N
34	NEW JERSEY	039	UNION COUNTY	0316.01	35084	NEWARK, NJ	\$133,300	LOW INCOME	Y	N	N	Y	N
34	NEW JERSEY	039	UNION COUNTY	0316.02	35084	NEWARK, NJ	\$133,300	LOW INCOME	Y	N	N	Y	N
34	NEW JERSEY	039	UNION COUNTY	0317.00	35084	NEWARK, NJ	\$133,300	LOW INCOME	Y	N	N	N	N
34	NEW JERSEY	039	UNION COUNTY	0318.01	35084	NEWARK, NJ	\$133,300	LOW INCOME	Y	N	N	Y	N
34	NEW JERSEY	039	UNION COUNTY	0318.02	35084	NEWARK, NJ	\$133,300	LOW INCOME	Y	N	N	Y	N

Assessment Area Geographies

State	State Name	County	County Name	Census Tract	MSA/MD	MSA/MD Name	MSA/MD MFI	LMI	MMCT	MACT	MBCT	MHCT	Distressed/ Underserved
34	NEW JERSEY	039	UNION COUNTY	0319.03	35084	NEWARK, NJ	\$133,300	MODERATE INCOME	Y	N	N	Y	N
34	NEW JERSEY	039	UNION COUNTY	0319.04	35084	NEWARK, NJ	\$133,300	MODERATE INCOME	Y	N	N	Y	N
34	NEW JERSEY	039	UNION COUNTY	0320.02	35084	NEWARK, NJ	\$133,300	MODERATE INCOME	Y	N	N	Y	N
34	NEW JERSEY	039	UNION COUNTY	0320.03	35084	NEWARK, NJ	\$133,300	MODERATE INCOME	Y	N	N	Y	N
34	NEW JERSEY	039	UNION COUNTY	0320.04	35084	NEWARK, NJ	\$133,300	MODERATE INCOME	Y	N	N	Y	N
34	NEW JERSEY	039	UNION COUNTY	0321.01	35084	NEWARK, NJ	\$133,300	UPPER INCOME	Y	N	N	Y	N
34	NEW JERSEY	039	UNION COUNTY	0321.02	35084	NEWARK, NJ	\$133,300	MIDDLE INCOME	Y	N	N	N	N
34	NEW JERSEY	039	UNION COUNTY	0322.00	35084	NEWARK, NJ	\$133,300	MIDDLE INCOME	Y	N	Y	N	N
34	NEW JERSEY	039	UNION COUNTY	0323.00	35084	NEWARK, NJ	\$133,300	MODERATE INCOME	Y	N	Y	N	N
34	NEW JERSEY	039	UNION COUNTY	0324.01	35084	NEWARK, NJ	\$133,300	MODERATE INCOME	Y	N	N	N	N
34	NEW JERSEY	039	UNION COUNTY	0324.02	35084	NEWARK, NJ	\$133,300	MODERATE INCOME	Y	N	N	N	N
34	NEW JERSEY	039	UNION COUNTY	0325.00	35084	NEWARK, NJ	\$133,300	MIDDLE INCOME	Y	N	N	N	N
34	NEW JERSEY	039	UNION COUNTY	0326.00	35084	NEWARK, NJ	\$133,300	MIDDLE INCOME	Y	N	Y	N	N
34	NEW JERSEY	039	UNION COUNTY	0327.01	35084	NEWARK, NJ	\$133,300	MIDDLE INCOME	Y	N	N	N	N
34	NEW JERSEY	039	UNION COUNTY	0327.02	35084	NEWARK, NJ	\$133,300	MIDDLE INCOME	Y	N	N	N	N
34	NEW JERSEY	039	UNION COUNTY	0328.00	35084	NEWARK, NJ	\$133,300	MODERATE INCOME	Y	N	Y	N	N
34	NEW JERSEY	039	UNION COUNTY	0329.01	35084	NEWARK, NJ	\$133,300	MIDDLE INCOME	Y	N	N	N	N
34	NEW JERSEY	039	UNION COUNTY	0329.02	35084	NEWARK, NJ	\$133,300	MIDDLE INCOME	Y	N	N	N	N
34	NEW JERSEY	039	UNION COUNTY	0330.00	35084	NEWARK, NJ	\$133,300	MIDDLE INCOME	Y	N	N	N	N
34	NEW JERSEY	039	UNION COUNTY	0331.00	35084	NEWARK, NJ	\$133,300	MIDDLE INCOME	Y	N	N	N	N
34	NEW JERSEY	039	UNION COUNTY	0332.00	35084	NEWARK, NJ	\$133,300	MIDDLE INCOME	Y	N	N	N	N

Assessment Area Geographies

State	State Name	County	County Name	Census Tract	MSA/MD	MSA/MD Name	MSA/MD MFI	LMI	MMCT	MACT	MBCT	MHCT	Distressed/ Underserved
34	NEW JERSEY	039	UNION COUNTY	0333.00	35084	NEWARK, NJ	\$133,300	MIDDLE INCOME	Y	N	N	N	N
34	NEW JERSEY	039	UNION COUNTY	0334.00	35084	NEWARK, NJ	\$133,300	MIDDLE INCOME	Y	N	N	N	N
34	NEW JERSEY	039	UNION COUNTY	0335.01	35084	NEWARK, NJ	\$133,300	MIDDLE INCOME	Y	N	N	N	N
34	NEW JERSEY	039	UNION COUNTY	0335.02	35084	NEWARK, NJ	\$133,300	MIDDLE INCOME	Y	N	N	N	N
34	NEW JERSEY	039	UNION COUNTY	0336.00	35084	NEWARK, NJ	\$133,300	MIDDLE INCOME	N	N	N	N	N
34	NEW JERSEY	039	UNION COUNTY	0337.00	35084	NEWARK, NJ	\$133,300	MIDDLE INCOME	Y	N	N	N	N
34	NEW JERSEY	039	UNION COUNTY	0338.00	35084	NEWARK, NJ	\$133,300	MODERATE INCOME	Y	N	N	N	N
34	NEW JERSEY	039	UNION COUNTY	0339.00	35084	NEWARK, NJ	\$133,300	MODERATE INCOME	Y	N	N	N	N
34	NEW JERSEY	039	UNION COUNTY	0340.00	35084	NEWARK, NJ	\$133,300	MODERATE INCOME	Y	N	N	N	N
34	NEW JERSEY	039	UNION COUNTY	0341.00	35084	NEWARK, NJ	\$133,300	MODERATE INCOME	Y	N	N	N	N
34	NEW JERSEY	039	UNION COUNTY	0342.00	35084	NEWARK, NJ	\$133,300	MIDDLE INCOME	Y	N	Y	N	N
34	NEW JERSEY	039	UNION COUNTY	0343.00	35084	NEWARK, NJ	\$133,300	MIDDLE INCOME	Y	N	N	N	N
34	NEW JERSEY	039	UNION COUNTY	0344.00	35084	NEWARK, NJ	\$133,300	MODERATE INCOME	Y	N	Y	N	N
34	NEW JERSEY	039	UNION COUNTY	0345.00	35084	NEWARK, NJ	\$133,300	MIDDLE INCOME	Y	N	N	N	N
34	NEW JERSEY	039	UNION COUNTY	0346.00	35084	NEWARK, NJ	\$133,300	MODERATE INCOME	Y	N	Y	N	N
34	NEW JERSEY	039	UNION COUNTY	0347.00	35084	NEWARK, NJ	\$133,300	MODERATE INCOME	Y	N	N	N	N
34	NEW JERSEY	039	UNION COUNTY	0348.00	35084	NEWARK, NJ	\$133,300	MIDDLE INCOME	N	N	N	N	N
34	NEW JERSEY	039	UNION COUNTY	0349.00	35084	NEWARK, NJ	\$133,300	MODERATE INCOME	Y	N	N	N	N
34	NEW JERSEY	039	UNION COUNTY	0350.00	35084	NEWARK, NJ	\$133,300	MIDDLE INCOME	Y	N	N	N	N
34	NEW JERSEY	039	UNION COUNTY	0351.00	35084	NEWARK, NJ	\$133,300	MODERATE INCOME	Y	N	N	N	N
34	NEW JERSEY	039	UNION COUNTY	0352.00	35084	NEWARK, NJ	\$133,300	MIDDLE INCOME	Y	N	N	Y	N

Assessment Area Geographies

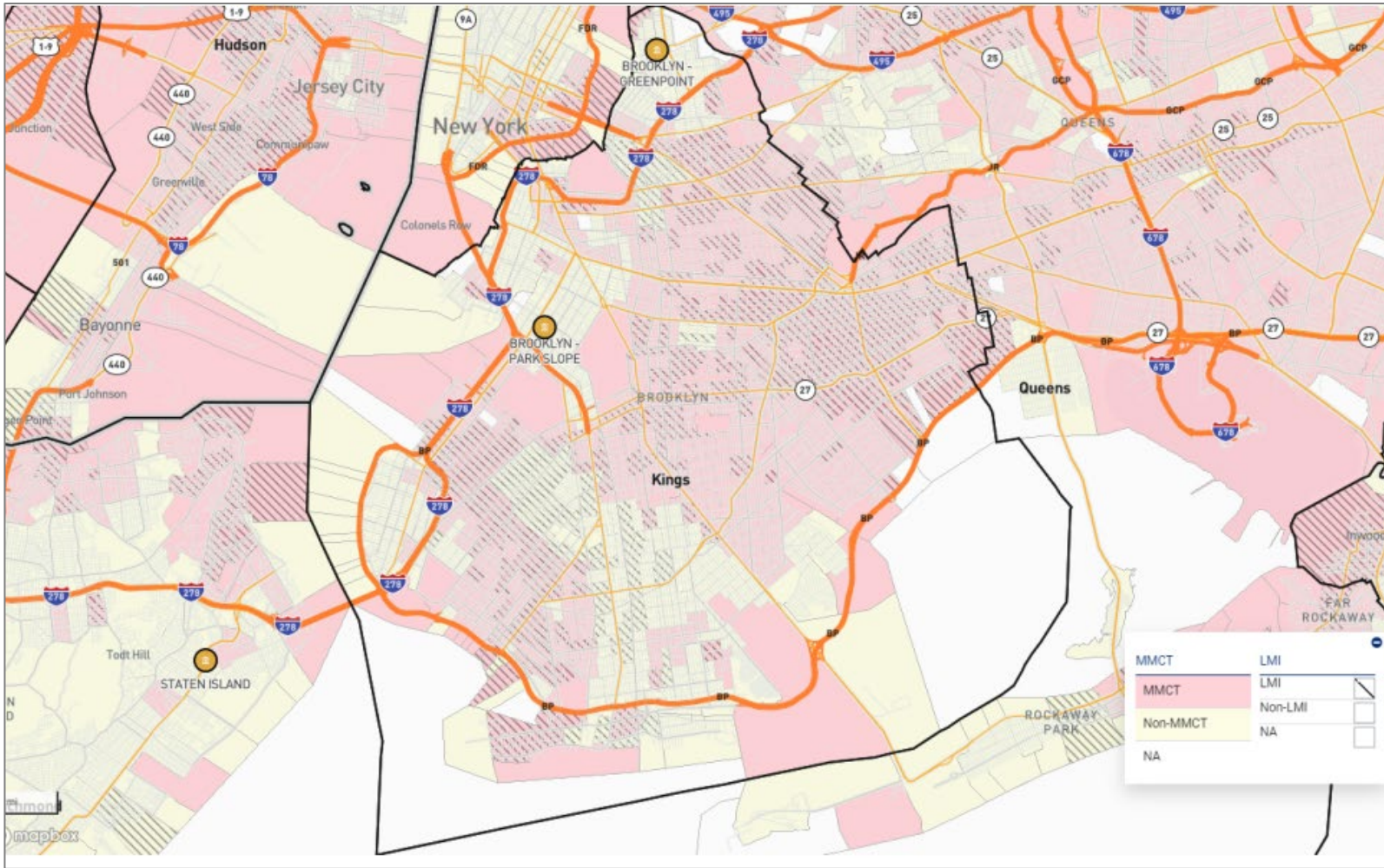
State	State Name	County	County Name	Census Tract	MSA/MD	MSA/MD Name	MSA/MD MFI	LMI	MMCT	MACT	MBCT	MHCT	Distressed/ Underserved
34	NEW JERSEY	039	UNION COUNTY	0353.00	35084	NEWARK, NJ	\$133,300	MIDDLE INCOME	Y	N	N	N	N
34	NEW JERSEY	039	UNION COUNTY	0354.00	35084	NEWARK, NJ	\$133,300	MIDDLE INCOME	Y	N	N	N	N
34	NEW JERSEY	039	UNION COUNTY	0355.00	35084	NEWARK, NJ	\$133,300	MODERATE INCOME	Y	N	N	N	N
34	NEW JERSEY	039	UNION COUNTY	0356.00	35084	NEWARK, NJ	\$133,300	MIDDLE INCOME	N	N	N	N	N
34	NEW JERSEY	039	UNION COUNTY	0357.00	35084	NEWARK, NJ	\$133,300	MODERATE INCOME	Y	N	N	N	N
34	NEW JERSEY	039	UNION COUNTY	0358.00	35084	NEWARK, NJ	\$133,300	MIDDLE INCOME	Y	N	N	N	N
34	NEW JERSEY	039	UNION COUNTY	0359.00	35084	NEWARK, NJ	\$133,300	MIDDLE INCOME	Y	N	N	N	N
34	NEW JERSEY	039	UNION COUNTY	0360.00	35084	NEWARK, NJ	\$133,300	MIDDLE INCOME	Y	N	N	N	N
34	NEW JERSEY	039	UNION COUNTY	0361.00	35084	NEWARK, NJ	\$133,300	MIDDLE INCOME	N	N	N	N	N
34	NEW JERSEY	039	UNION COUNTY	0362.00	35084	NEWARK, NJ	\$133,300	UPPER INCOME	N	N	N	N	N
34	NEW JERSEY	039	UNION COUNTY	0363.01	35084	NEWARK, NJ	\$133,300	MIDDLE INCOME	N	N	N	N	N
34	NEW JERSEY	039	UNION COUNTY	0363.02	35084	NEWARK, NJ	\$133,300	UPPER INCOME	N	N	N	N	N
34	NEW JERSEY	039	UNION COUNTY	0364.00	35084	NEWARK, NJ	\$133,300	UPPER INCOME	N	N	N	N	N
34	NEW JERSEY	039	UNION COUNTY	0365.00	35084	NEWARK, NJ	\$133,300	UPPER INCOME	N	N	N	N	N
34	NEW JERSEY	039	UNION COUNTY	0366.00	35084	NEWARK, NJ	\$133,300	UPPER INCOME	N	N	N	N	N
34	NEW JERSEY	039	UNION COUNTY	0367.00	35084	NEWARK, NJ	\$133,300	UPPER INCOME	N	N	N	N	N
34	NEW JERSEY	039	UNION COUNTY	0368.00	35084	NEWARK, NJ	\$133,300	UPPER INCOME	N	N	N	N	N
34	NEW JERSEY	039	UNION COUNTY	0369.00	35084	NEWARK, NJ	\$133,300	MIDDLE INCOME	N	N	N	N	N
34	NEW JERSEY	039	UNION COUNTY	0370.00	35084	NEWARK, NJ	\$133,300	UPPER INCOME	N	N	N	N	N
34	NEW JERSEY	039	UNION COUNTY	0371.00	35084	NEWARK, NJ	\$133,300	UPPER INCOME	N	N	N	N	N
34	NEW JERSEY	039	UNION COUNTY	0372.00	35084	NEWARK, NJ	\$133,300	UPPER INCOME	N	N	N	N	N

Assessment Area Geographies

State	State Name	County	County Name	Census Tract	MSA/MD	MSA/MD Name	MSA/MD MFI	LMI	MMCT	MACT	MBCT	MHCT	Distressed/ Underserved
34	NEW JERSEY	039	UNION COUNTY	0373.00	35084	NEWARK, NJ	\$133,300	UPPER INCOME	N	N	N	N	N
34	NEW JERSEY	039	UNION COUNTY	0374.00	35084	NEWARK, NJ	\$133,300	UPPER INCOME	N	N	N	N	N
34	NEW JERSEY	039	UNION COUNTY	0375.00	35084	NEWARK, NJ	\$133,300	MIDDLE INCOME	N	N	N	N	N
34	NEW JERSEY	039	UNION COUNTY	0376.01	35084	NEWARK, NJ	\$133,300	UPPER INCOME	N	N	N	N	N
34	NEW JERSEY	039	UNION COUNTY	0376.02	35084	NEWARK, NJ	\$133,300	UPPER INCOME	N	N	N	N	N
34	NEW JERSEY	039	UNION COUNTY	0377.00	35084	NEWARK, NJ	\$133,300	UPPER INCOME	N	N	N	N	N
34	NEW JERSEY	039	UNION COUNTY	0378.00	35084	NEWARK, NJ	\$133,300	UPPER INCOME	N	N	N	N	N
34	NEW JERSEY	039	UNION COUNTY	0379.00	35084	NEWARK, NJ	\$133,300	UPPER INCOME	N	N	N	N	N
34	NEW JERSEY	039	UNION COUNTY	0380.00	35084	NEWARK, NJ	\$133,300	MIDDLE INCOME	Y	N	N	N	N
34	NEW JERSEY	039	UNION COUNTY	0381.01	35084	NEWARK, NJ	\$133,300	UPPER INCOME	N	N	N	N	N
34	NEW JERSEY	039	UNION COUNTY	0381.03	35084	NEWARK, NJ	\$133,300	UPPER INCOME	N	N	N	N	N
34	NEW JERSEY	039	UNION COUNTY	0381.04	35084	NEWARK, NJ	\$133,300	UPPER INCOME	N	N	N	N	N
34	NEW JERSEY	039	UNION COUNTY	0382.01	35084	NEWARK, NJ	\$133,300	UPPER INCOME	N	N	N	N	N
34	NEW JERSEY	039	UNION COUNTY	0382.02	35084	NEWARK, NJ	\$133,300	UPPER INCOME	N	N	N	N	N
34	NEW JERSEY	039	UNION COUNTY	0383.00	35084	NEWARK, NJ	\$133,300	UPPER INCOME	N	N	N	N	N
34	NEW JERSEY	039	UNION COUNTY	0384.00	35084	NEWARK, NJ	\$133,300	UPPER INCOME	N	N	N	N	N
34	NEW JERSEY	039	UNION COUNTY	0385.00	35084	NEWARK, NJ	\$133,300	UPPER INCOME	N	N	N	N	N
34	NEW JERSEY	039	UNION COUNTY	0386.01	35084	NEWARK, NJ	\$133,300	UPPER INCOME	N	N	N	N	N
34	NEW JERSEY	039	UNION COUNTY	0386.02	35084	NEWARK, NJ	\$133,300	UPPER INCOME	N	N	N	N	N
34	NEW JERSEY	039	UNION COUNTY	0387.01	35084	NEWARK, NJ	\$133,300	UPPER INCOME	N	N	N	N	N
34	NEW JERSEY	039	UNION COUNTY	0387.02	35084	NEWARK, NJ	\$133,300	UPPER INCOME	N	N	N	N	N

Assessment Area Geographies

State	State Name	County	County Name	Census Tract	MSA/MD	MSA/MD Name	MSA/MD MFI	LMI	MMCT	MACT	MBCT	MHCT	Distressed/ Underserved
34	NEW JERSEY	039	UNION COUNTY	0388.00	35084	NEWARK, NJ	\$133,300	MODERATE INCOME	Y	N	Y	N	N
34	NEW JERSEY	039	UNION COUNTY	0389.00	35084	NEWARK, NJ	\$133,300	MODERATE INCOME	Y	N	N	Y	N
34	NEW JERSEY	039	UNION COUNTY	0390.00	35084	NEWARK, NJ	\$133,300	LOW INCOME	Y	N	N	Y	N
34	NEW JERSEY	039	UNION COUNTY	0391.00	35084	NEWARK, NJ	\$133,300	UPPER INCOME	Y	N	N	N	N
34	NEW JERSEY	039	UNION COUNTY	0392.00	35084	NEWARK, NJ	\$133,300	MODERATE INCOME	Y	N	N	Y	N
34	NEW JERSEY	039	UNION COUNTY	0393.01	35084	NEWARK, NJ	\$133,300	LOW INCOME	Y	N	N	Y	N
34	NEW JERSEY	039	UNION COUNTY	0393.02	35084	NEWARK, NJ	\$133,300	LOW INCOME	Y	N	N	Y	N
34	NEW JERSEY	039	UNION COUNTY	0394.00	35084	NEWARK, NJ	\$133,300	MODERATE INCOME	Y	N	N	Y	N
34	NEW JERSEY	039	UNION COUNTY	0395.01	35084	NEWARK, NJ	\$133,300	LOW INCOME	Y	N	N	Y	N
34	NEW JERSEY	039	UNION COUNTY	0395.02	35084	NEWARK, NJ	\$133,300	MODERATE INCOME	Y	N	N	Y	N
34	NEW JERSEY	039	UNION COUNTY	0396.00	35084	NEWARK, NJ	\$133,300	LOW INCOME	Y	N	Y	N	N
34	NEW JERSEY	039	UNION COUNTY	0397.00	35084	NEWARK, NJ	\$133,300	MIDDLE INCOME	Y	N	Y	N	N
34	NEW JERSEY	039	UNION COUNTY	0398.01	35084	NEWARK, NJ	\$133,300	LOW INCOME	Y	N	N	Y	N
34	NEW JERSEY	039	UNION COUNTY	0399.00	35084	NEWARK, NJ	\$133,300	LOW INCOME	Y	N	N	Y	N
34	NEW JERSEY	039	UNION COUNTY	9800.00	35084	NEWARK, NJ	\$133,300	NA	Y	N	N	N	N



Kings County

Assessment Area Geographies

State	State Name	County	County Name	Census Tract	MSA/MD	MSA/MD Name	MSA/MD MFI	LMI	MMCT	MACT	MBCT	MHCT	Distressed/ Underserved
36	NEW YORK	047	KINGS COUNTY	0001.00	35614	NEW YORK-JERSEY CITY-WHITE PLAINS, NY-NJ	\$101,900	UPPER INCOME	N	N	N	N	N
36	NEW YORK	047	KINGS COUNTY	0002.00	35614	NEW YORK-JERSEY CITY-WHITE PLAINS, NY-NJ	\$101,900	NA	Y	N	N	Y	N
36	NEW YORK	047	KINGS COUNTY	0003.01	35614	NEW YORK-JERSEY CITY-WHITE PLAINS, NY-NJ	\$101,900	UPPER INCOME	N	N	N	N	N
36	NEW YORK	047	KINGS COUNTY	0005.01	35614	NEW YORK-JERSEY CITY-WHITE PLAINS, NY-NJ	\$101,900	UPPER INCOME	N	N	N	N	N
36	NEW YORK	047	KINGS COUNTY	0005.02	35614	NEW YORK-JERSEY CITY-WHITE PLAINS, NY-NJ	\$101,900	UPPER INCOME	N	N	N	N	N
36	NEW YORK	047	KINGS COUNTY	0007.00	35614	NEW YORK-JERSEY CITY-WHITE PLAINS, NY-NJ	\$101,900	UPPER INCOME	N	N	N	N	N
36	NEW YORK	047	KINGS COUNTY	0009.00	35614	NEW YORK-JERSEY CITY-WHITE PLAINS, NY-NJ	\$101,900	UPPER INCOME	N	N	N	N	N
36	NEW YORK	047	KINGS COUNTY	0011.00	35614	NEW YORK-JERSEY CITY-WHITE PLAINS, NY-NJ	\$101,900	UPPER INCOME	Y	N	N	N	N
36	NEW YORK	047	KINGS COUNTY	0013.00	35614	NEW YORK-JERSEY CITY-WHITE PLAINS, NY-NJ	\$101,900	UPPER INCOME	Y	N	N	N	N
36	NEW YORK	047	KINGS COUNTY	0015.01	35614	NEW YORK-JERSEY CITY-WHITE PLAINS, NY-NJ	\$101,900	MODERATE INCOME	Y	N	N	N	N
36	NEW YORK	047	KINGS COUNTY	0015.02	35614	NEW YORK-JERSEY CITY-WHITE PLAINS, NY-NJ	\$101,900	UPPER INCOME	Y	N	N	N	N
36	NEW YORK	047	KINGS COUNTY	0018.01	35614	NEW YORK-JERSEY CITY-WHITE PLAINS, NY-NJ	\$101,900	NA	Y	N	N	N	N
36	NEW YORK	047	KINGS COUNTY	0018.02	35614	NEW YORK-JERSEY CITY-WHITE PLAINS, NY-NJ	\$101,900	NA	Y	N	N	Y	N
36	NEW YORK	047	KINGS COUNTY	0018.03	35614	NEW YORK-JERSEY CITY-WHITE PLAINS, NY-NJ	\$101,900	NA	Y	N	N	N	N
36	NEW YORK	047	KINGS COUNTY	0018.04	35614	NEW YORK-JERSEY CITY-WHITE PLAINS, NY-NJ	\$101,900	NA	X	X	X	X	N
36	NEW YORK	047	KINGS COUNTY	0020.00	35614	NEW YORK-JERSEY CITY-WHITE PLAINS, NY-NJ	\$101,900	MODERATE INCOME	Y	N	N	Y	N
36	NEW YORK	047	KINGS COUNTY	0021.00	35614	NEW YORK-JERSEY CITY-WHITE PLAINS, NY-NJ	\$101,900	UPPER INCOME	N	N	N	N	N
36	NEW YORK	047	KINGS COUNTY	0022.00	35614	NEW YORK-JERSEY CITY-WHITE PLAINS, NY-NJ	\$101,900	MODERATE INCOME	Y	N	N	Y	N
36	NEW YORK	047	KINGS COUNTY	0023.00	35614	NEW YORK-JERSEY CITY-WHITE PLAINS, NY-NJ	\$101,900	LOW INCOME	Y	N	Y	N	N
36	NEW YORK	047	KINGS COUNTY	0029.01	35614	NEW YORK-JERSEY CITY-WHITE PLAINS, NY-NJ	\$101,900	LOW INCOME	Y	N	Y	N	N
36	NEW YORK	047	KINGS COUNTY	0030.00	35614	NEW YORK-JERSEY CITY-WHITE PLAINS, NY-NJ	\$101,900	UPPER INCOME	N	N	N	N	N

Assessment Area Geographies

State	State Name	County	County Name	Census Tract	MSA/MD	MSA/MD Name	MSA/MD MFI	LMI	MMCT	MACT	MBCT	MHCT	Distressed/ Underserved
36	NEW YORK	047	KINGS COUNTY	0031.01	35614	NEW YORK-JERSEY CITY-WHITE PLAINS, NY-NJ	\$101,900	UPPER INCOME	Y	N	N	N	N
36	NEW YORK	047	KINGS COUNTY	0031.02	35614	NEW YORK-JERSEY CITY-WHITE PLAINS, NY-NJ	\$101,900	NA	X	X	X	X	N
36	NEW YORK	047	KINGS COUNTY	0033.00	35614	NEW YORK-JERSEY CITY-WHITE PLAINS, NY-NJ	\$101,900	UPPER INCOME	Y	N	N	N	N
36	NEW YORK	047	KINGS COUNTY	0034.00	35614	NEW YORK-JERSEY CITY-WHITE PLAINS, NY-NJ	\$101,900	UPPER INCOME	N	N	N	N	N
36	NEW YORK	047	KINGS COUNTY	0035.00	35614	NEW YORK-JERSEY CITY-WHITE PLAINS, NY-NJ	\$101,900	UPPER INCOME	Y	N	N	N	N
36	NEW YORK	047	KINGS COUNTY	0036.00	35614	NEW YORK-JERSEY CITY-WHITE PLAINS, NY-NJ	\$101,900	MIDDLE INCOME	N	N	N	N	N
36	NEW YORK	047	KINGS COUNTY	0037.00	35614	NEW YORK-JERSEY CITY-WHITE PLAINS, NY-NJ	\$101,900	UPPER INCOME	Y	N	N	N	N
36	NEW YORK	047	KINGS COUNTY	0038.00	35614	NEW YORK-JERSEY CITY-WHITE PLAINS, NY-NJ	\$101,900	UPPER INCOME	N	N	N	N	N
36	NEW YORK	047	KINGS COUNTY	0039.00	35614	NEW YORK-JERSEY CITY-WHITE PLAINS, NY-NJ	\$101,900	UPPER INCOME	N	N	N	N	N
36	NEW YORK	047	KINGS COUNTY	0041.00	35614	NEW YORK-JERSEY CITY-WHITE PLAINS, NY-NJ	\$101,900	UPPER INCOME	N	N	N	N	N
36	NEW YORK	047	KINGS COUNTY	0043.00	35614	NEW YORK-JERSEY CITY-WHITE PLAINS, NY-NJ	\$101,900	UPPER INCOME	N	N	N	N	N
36	NEW YORK	047	KINGS COUNTY	0044.00	35614	NEW YORK-JERSEY CITY-WHITE PLAINS, NY-NJ	\$101,900	UPPER INCOME	N	N	N	N	N
36	NEW YORK	047	KINGS COUNTY	0045.00	35614	NEW YORK-JERSEY CITY-WHITE PLAINS, NY-NJ	\$101,900	UPPER INCOME	N	N	N	N	N
36	NEW YORK	047	KINGS COUNTY	0046.00	35614	NEW YORK-JERSEY CITY-WHITE PLAINS, NY-NJ	\$101,900	UPPER INCOME	N	N	N	N	N
36	NEW YORK	047	KINGS COUNTY	0047.00	35614	NEW YORK-JERSEY CITY-WHITE PLAINS, NY-NJ	\$101,900	UPPER INCOME	N	N	N	N	N
36	NEW YORK	047	KINGS COUNTY	0049.00	35614	NEW YORK-JERSEY CITY-WHITE PLAINS, NY-NJ	\$101,900	UPPER INCOME	N	N	N	N	N
36	NEW YORK	047	KINGS COUNTY	0050.00	35614	NEW YORK-JERSEY CITY-WHITE PLAINS, NY-NJ	\$101,900	UPPER INCOME	N	N	N	N	N
36	NEW YORK	047	KINGS COUNTY	0051.00	35614	NEW YORK-JERSEY CITY-WHITE PLAINS, NY-NJ	\$101,900	UPPER INCOME	N	N	N	N	N
36	NEW YORK	047	KINGS COUNTY	0052.01	35614	NEW YORK-JERSEY CITY-WHITE PLAINS, NY-NJ	\$101,900	UPPER INCOME	N	N	N	N	N
36	NEW YORK	047	KINGS COUNTY	0052.02	35614	NEW YORK-JERSEY CITY-WHITE PLAINS, NY-NJ	\$101,900	UPPER INCOME	N	N	N	N	N
36	NEW YORK	047	KINGS COUNTY	0053.01	35614	NEW YORK-JERSEY CITY-WHITE PLAINS, NY-NJ	\$101,900	UPPER INCOME	N	N	N	N	N

Assessment Area Geographies

State	State Name	County	County Name	Census Tract	MSA/MD	MSA/MD Name	MSA/MD MFI	LMI	MMCT	MACT	MBCT	MHCT	Distressed/ Underserved
36	NEW YORK	047	KINGS COUNTY	0053.02	35614	NEW YORK-JERSEY CITY-WHITE PLAINS, NY-NJ	\$101,900	NA	N	N	N	N	N
36	NEW YORK	047	KINGS COUNTY	0053.03	35614	NEW YORK-JERSEY CITY-WHITE PLAINS, NY-NJ	\$101,900	NA	X	X	X	X	N
36	NEW YORK	047	KINGS COUNTY	0054.00	35614	NEW YORK-JERSEY CITY-WHITE PLAINS, NY-NJ	\$101,900	MIDDLE INCOME	N	N	N	N	N
36	NEW YORK	047	KINGS COUNTY	0056.01	35614	NEW YORK-JERSEY CITY-WHITE PLAINS, NY-NJ	\$101,900	UPPER INCOME	N	N	N	N	N
36	NEW YORK	047	KINGS COUNTY	0056.02	35614	NEW YORK-JERSEY CITY-WHITE PLAINS, NY-NJ	\$101,900	MIDDLE INCOME	N	N	N	N	N
36	NEW YORK	047	KINGS COUNTY	0058.00	35614	NEW YORK-JERSEY CITY-WHITE PLAINS, NY-NJ	\$101,900	MIDDLE INCOME	N	N	N	N	N
36	NEW YORK	047	KINGS COUNTY	0059.00	35614	NEW YORK-JERSEY CITY-WHITE PLAINS, NY-NJ	\$101,900	MIDDLE INCOME	Y	N	N	N	N
36	NEW YORK	047	KINGS COUNTY	0060.00	35614	NEW YORK-JERSEY CITY-WHITE PLAINS, NY-NJ	\$101,900	MIDDLE INCOME	N	N	N	N	N
36	NEW YORK	047	KINGS COUNTY	0062.00	35614	NEW YORK-JERSEY CITY-WHITE PLAINS, NY-NJ	\$101,900	UPPER INCOME	N	N	N	N	N
36	NEW YORK	047	KINGS COUNTY	0063.00	35614	NEW YORK-JERSEY CITY-WHITE PLAINS, NY-NJ	\$101,900	UPPER INCOME	N	N	N	N	N
36	NEW YORK	047	KINGS COUNTY	0064.00	35614	NEW YORK-JERSEY CITY-WHITE PLAINS, NY-NJ	\$101,900	MIDDLE INCOME	N	N	N	N	N
36	NEW YORK	047	KINGS COUNTY	0065.00	35614	NEW YORK-JERSEY CITY-WHITE PLAINS, NY-NJ	\$101,900	UPPER INCOME	N	N	N	N	N
36	NEW YORK	047	KINGS COUNTY	0066.00	35614	NEW YORK-JERSEY CITY-WHITE PLAINS, NY-NJ	\$101,900	MIDDLE INCOME	N	N	N	N	N
36	NEW YORK	047	KINGS COUNTY	0067.00	35614	NEW YORK-JERSEY CITY-WHITE PLAINS, NY-NJ	\$101,900	UPPER INCOME	N	N	N	N	N
36	NEW YORK	047	KINGS COUNTY	0068.00	35614	NEW YORK-JERSEY CITY-WHITE PLAINS, NY-NJ	\$101,900	MIDDLE INCOME	Y	N	N	N	N
36	NEW YORK	047	KINGS COUNTY	0069.01	35614	NEW YORK-JERSEY CITY-WHITE PLAINS, NY-NJ	\$101,900	UPPER INCOME	N	N	N	N	N
36	NEW YORK	047	KINGS COUNTY	0069.02	35614	NEW YORK-JERSEY CITY-WHITE PLAINS, NY-NJ	\$101,900	UPPER INCOME	N	N	N	N	N
36	NEW YORK	047	KINGS COUNTY	0070.00	35614	NEW YORK-JERSEY CITY-WHITE PLAINS, NY-NJ	\$101,900	MIDDLE INCOME	N	N	N	N	N
36	NEW YORK	047	KINGS COUNTY	0071.00	35614	NEW YORK-JERSEY CITY-WHITE PLAINS, NY-NJ	\$101,900	MODERATE INCOME	Y	N	N	N	N
36	NEW YORK	047	KINGS COUNTY	0072.00	35614	NEW YORK-JERSEY CITY-WHITE PLAINS, NY-NJ	\$101,900	LOW INCOME	Y	N	N	Y	N
36	NEW YORK	047	KINGS COUNTY	0074.00	35614	NEW YORK-JERSEY CITY-WHITE PLAINS, NY-NJ	\$101,900	MODERATE INCOME	Y	N	N	Y	N

Assessment Area Geographies

State	State Name	County	County Name	Census Tract	MSA/MD	MSA/MD Name	MSA/MD MFI	LMI	MMCT	MACT	MBCT	MHCT	Distressed/ Underserved
36	NEW YORK	047	KINGS COUNTY	0075.00	35614	NEW YORK-JERSEY CITY-WHITE PLAINS, NY-NJ	\$101,900	UPPER INCOME	N	N	N	N	N
36	NEW YORK	047	KINGS COUNTY	0076.00	35614	NEW YORK-JERSEY CITY-WHITE PLAINS, NY-NJ	\$101,900	MODERATE INCOME	Y	N	N	Y	N
36	NEW YORK	047	KINGS COUNTY	0077.00	35614	NEW YORK-JERSEY CITY-WHITE PLAINS, NY-NJ	\$101,900	UPPER INCOME	N	N	N	N	N
36	NEW YORK	047	KINGS COUNTY	0078.00	35614	NEW YORK-JERSEY CITY-WHITE PLAINS, NY-NJ	\$101,900	MIDDLE INCOME	Y	N	N	Y	N
36	NEW YORK	047	KINGS COUNTY	0080.00	35614	NEW YORK-JERSEY CITY-WHITE PLAINS, NY-NJ	\$101,900	MIDDLE INCOME	Y	N	N	Y	N
36	NEW YORK	047	KINGS COUNTY	0082.00	35614	NEW YORK-JERSEY CITY-WHITE PLAINS, NY-NJ	\$101,900	MIDDLE INCOME	Y	N	N	Y	N
36	NEW YORK	047	KINGS COUNTY	0084.00	35614	NEW YORK-JERSEY CITY-WHITE PLAINS, NY-NJ	\$101,900	MODERATE INCOME	Y	N	N	Y	N
36	NEW YORK	047	KINGS COUNTY	0085.00	35614	NEW YORK-JERSEY CITY-WHITE PLAINS, NY-NJ	\$101,900	LOW INCOME	Y	N	N	N	N
36	NEW YORK	047	KINGS COUNTY	0086.00	35614	NEW YORK-JERSEY CITY-WHITE PLAINS, NY-NJ	\$101,900	NA	X	X	X	X	N
36	NEW YORK	047	KINGS COUNTY	0088.00	35614	NEW YORK-JERSEY CITY-WHITE PLAINS, NY-NJ	\$101,900	MIDDLE INCOME	Y	N	N	Y	N
36	NEW YORK	047	KINGS COUNTY	0090.01	35614	NEW YORK-JERSEY CITY-WHITE PLAINS, NY-NJ	\$101,900	MIDDLE INCOME	Y	N	N	Y	N
36	NEW YORK	047	KINGS COUNTY	0090.02	35614	NEW YORK-JERSEY CITY-WHITE PLAINS, NY-NJ	\$101,900	MODERATE INCOME	Y	N	N	N	N
36	NEW YORK	047	KINGS COUNTY	0092.01	35614	NEW YORK-JERSEY CITY-WHITE PLAINS, NY-NJ	\$101,900	MIDDLE INCOME	Y	Y	N	N	N
36	NEW YORK	047	KINGS COUNTY	0092.02	35614	NEW YORK-JERSEY CITY-WHITE PLAINS, NY-NJ	\$101,900	LOW INCOME	Y	N	N	N	N
36	NEW YORK	047	KINGS COUNTY	0094.01	35614	NEW YORK-JERSEY CITY-WHITE PLAINS, NY-NJ	\$101,900	MODERATE INCOME	Y	Y	N	N	N
36	NEW YORK	047	KINGS COUNTY	0094.02	35614	NEW YORK-JERSEY CITY-WHITE PLAINS, NY-NJ	\$101,900	MODERATE INCOME	Y	Y	N	N	N
36	NEW YORK	047	KINGS COUNTY	0096.00	35614	NEW YORK-JERSEY CITY-WHITE PLAINS, NY-NJ	\$101,900	MODERATE INCOME	Y	N	N	Y	N
36	NEW YORK	047	KINGS COUNTY	0098.00	35614	NEW YORK-JERSEY CITY-WHITE PLAINS, NY-NJ	\$101,900	MODERATE INCOME	Y	N	N	N	N
36	NEW YORK	047	KINGS COUNTY	0100.00	35614	NEW YORK-JERSEY CITY-WHITE PLAINS, NY-NJ	\$101,900	MODERATE INCOME	Y	Y	N	N	N
36	NEW YORK	047	KINGS COUNTY	0101.00	35614	NEW YORK-JERSEY CITY-WHITE PLAINS, NY-NJ	\$101,900	MIDDLE INCOME	Y	N	N	Y	N
36	NEW YORK	047	KINGS COUNTY	0102.00	35614	NEW YORK-JERSEY CITY-WHITE PLAINS, NY-NJ	\$101,900	MODERATE INCOME	Y	Y	N	N	N

Assessment Area Geographies

State	State Name	County	County Name	Census Tract	MSA/MD	MSA/MD Name	MSA/MD MFI	LMI	MMCT	MACT	MBCT	MHCT	Distressed/ Underserved
36	NEW YORK	047	KINGS COUNTY	0104.01	35614	NEW YORK-JERSEY CITY-WHITE PLAINS, NY-NJ	\$101,900	MODERATE INCOME	Y	Y	N	N	N
36	NEW YORK	047	KINGS COUNTY	0104.02	35614	NEW YORK-JERSEY CITY-WHITE PLAINS, NY-NJ	\$101,900	LOW INCOME	Y	Y	N	N	N
36	NEW YORK	047	KINGS COUNTY	0106.01	35614	NEW YORK-JERSEY CITY-WHITE PLAINS, NY-NJ	\$101,900	MODERATE INCOME	Y	Y	N	N	N
36	NEW YORK	047	KINGS COUNTY	0106.02	35614	NEW YORK-JERSEY CITY-WHITE PLAINS, NY-NJ	\$101,900	MODERATE INCOME	Y	Y	N	N	N
36	NEW YORK	047	KINGS COUNTY	0108.01	35614	NEW YORK-JERSEY CITY-WHITE PLAINS, NY-NJ	\$101,900	MODERATE INCOME	Y	Y	N	N	N
36	NEW YORK	047	KINGS COUNTY	0108.02	35614	NEW YORK-JERSEY CITY-WHITE PLAINS, NY-NJ	\$101,900	LOW INCOME	Y	Y	N	N	N
36	NEW YORK	047	KINGS COUNTY	0110.00	35614	NEW YORK-JERSEY CITY-WHITE PLAINS, NY-NJ	\$101,900	MIDDLE INCOME	Y	N	N	N	N
36	NEW YORK	047	KINGS COUNTY	0112.00	35614	NEW YORK-JERSEY CITY-WHITE PLAINS, NY-NJ	\$101,900	MODERATE INCOME	Y	N	N	N	N
36	NEW YORK	047	KINGS COUNTY	0114.00	35614	NEW YORK-JERSEY CITY-WHITE PLAINS, NY-NJ	\$101,900	MODERATE INCOME	Y	N	N	N	N
36	NEW YORK	047	KINGS COUNTY	0116.00	35614	NEW YORK-JERSEY CITY-WHITE PLAINS, NY-NJ	\$101,900	LOW INCOME	Y	Y	N	N	N
36	NEW YORK	047	KINGS COUNTY	0117.00	35614	NEW YORK-JERSEY CITY-WHITE PLAINS, NY-NJ	\$101,900	UPPER INCOME	N	N	N	N	N
36	NEW YORK	047	KINGS COUNTY	0118.00	35614	NEW YORK-JERSEY CITY-WHITE PLAINS, NY-NJ	\$101,900	MODERATE INCOME	Y	Y	N	N	N
36	NEW YORK	047	KINGS COUNTY	0119.01	35614	NEW YORK-JERSEY CITY-WHITE PLAINS, NY-NJ	\$101,900	UPPER INCOME	N	N	N	N	N
36	NEW YORK	047	KINGS COUNTY	0119.02	35614	NEW YORK-JERSEY CITY-WHITE PLAINS, NY-NJ	\$101,900	NA	X	X	X	X	N
36	NEW YORK	047	KINGS COUNTY	0120.00	35614	NEW YORK-JERSEY CITY-WHITE PLAINS, NY-NJ	\$101,900	MODERATE INCOME	Y	Y	N	N	N
36	NEW YORK	047	KINGS COUNTY	0121.00	35614	NEW YORK-JERSEY CITY-WHITE PLAINS, NY-NJ	\$101,900	UPPER INCOME	N	N	N	N	N
36	NEW YORK	047	KINGS COUNTY	0122.00	35614	NEW YORK-JERSEY CITY-WHITE PLAINS, NY-NJ	\$101,900	LOW INCOME	Y	N	N	N	N
36	NEW YORK	047	KINGS COUNTY	0126.00	35614	NEW YORK-JERSEY CITY-WHITE PLAINS, NY-NJ	\$101,900	MODERATE INCOME	Y	N	N	N	N
36	NEW YORK	047	KINGS COUNTY	0127.00	35614	NEW YORK-JERSEY CITY-WHITE PLAINS, NY-NJ	\$101,900	MIDDLE INCOME	Y	N	N	N	N
36	NEW YORK	047	KINGS COUNTY	0128.01	35614	NEW YORK-JERSEY CITY-WHITE PLAINS, NY-NJ	\$101,900	LOW INCOME	Y	Y	N	N	N
36	NEW YORK	047	KINGS COUNTY	0129.01	35614	NEW YORK-JERSEY CITY-WHITE PLAINS, NY-NJ	\$101,900	UPPER INCOME	N	N	N	N	N

Assessment Area Geographies

State	State Name	County	County Name	Census Tract	MSA/MD	MSA/MD Name	MSA/MD MFI	LMI	MMCT	MACT	MBCT	MHCT	Distressed/ Underserved
36	NEW YORK	047	KINGS COUNTY	0129.02	35614	NEW YORK-JERSEY CITY-WHITE PLAINS, NY-NJ	\$101,900	UPPER INCOME	N	N	N	N	N
36	NEW YORK	047	KINGS COUNTY	0130.00	35614	NEW YORK-JERSEY CITY-WHITE PLAINS, NY-NJ	\$101,900	MIDDLE INCOME	Y	N	N	N	N
36	NEW YORK	047	KINGS COUNTY	0131.00	35614	NEW YORK-JERSEY CITY-WHITE PLAINS, NY-NJ	\$101,900	UPPER INCOME	N	N	N	N	N
36	NEW YORK	047	KINGS COUNTY	0132.00	35614	NEW YORK-JERSEY CITY-WHITE PLAINS, NY-NJ	\$101,900	UPPER INCOME	Y	Y	N	N	N
36	NEW YORK	047	KINGS COUNTY	0133.00	35614	NEW YORK-JERSEY CITY-WHITE PLAINS, NY-NJ	\$101,900	UPPER INCOME	N	N	N	N	N
36	NEW YORK	047	KINGS COUNTY	0134.00	35614	NEW YORK-JERSEY CITY-WHITE PLAINS, NY-NJ	\$101,900	UPPER INCOME	N	N	N	N	N
36	NEW YORK	047	KINGS COUNTY	0135.00	35614	NEW YORK-JERSEY CITY-WHITE PLAINS, NY-NJ	\$101,900	UPPER INCOME	N	N	N	N	N
36	NEW YORK	047	KINGS COUNTY	0136.00	35614	NEW YORK-JERSEY CITY-WHITE PLAINS, NY-NJ	\$101,900	UPPER INCOME	N	N	N	N	N
36	NEW YORK	047	KINGS COUNTY	0137.00	35614	NEW YORK-JERSEY CITY-WHITE PLAINS, NY-NJ	\$101,900	UPPER INCOME	N	N	N	N	N
36	NEW YORK	047	KINGS COUNTY	0138.00	35614	NEW YORK-JERSEY CITY-WHITE PLAINS, NY-NJ	\$101,900	MIDDLE INCOME	N	N	N	N	N
36	NEW YORK	047	KINGS COUNTY	0139.00	35614	NEW YORK-JERSEY CITY-WHITE PLAINS, NY-NJ	\$101,900	UPPER INCOME	N	N	N	N	N
36	NEW YORK	047	KINGS COUNTY	0140.00	35614	NEW YORK-JERSEY CITY-WHITE PLAINS, NY-NJ	\$101,900	MODERATE INCOME	N	N	N	N	N
36	NEW YORK	047	KINGS COUNTY	0141.01	35614	NEW YORK-JERSEY CITY-WHITE PLAINS, NY-NJ	\$101,900	UPPER INCOME	N	N	N	N	N
36	NEW YORK	047	KINGS COUNTY	0141.02	35614	NEW YORK-JERSEY CITY-WHITE PLAINS, NY-NJ	\$101,900	UPPER INCOME	N	N	N	N	N
36	NEW YORK	047	KINGS COUNTY	0142.00	35614	NEW YORK-JERSEY CITY-WHITE PLAINS, NY-NJ	\$101,900	MIDDLE INCOME	N	N	N	N	N
36	NEW YORK	047	KINGS COUNTY	0143.00	35614	NEW YORK-JERSEY CITY-WHITE PLAINS, NY-NJ	\$101,900	UPPER INCOME	N	N	N	N	N
36	NEW YORK	047	KINGS COUNTY	0145.00	35614	NEW YORK-JERSEY CITY-WHITE PLAINS, NY-NJ	\$101,900	UPPER INCOME	Y	N	N	N	N
36	NEW YORK	047	KINGS COUNTY	0147.00	35614	NEW YORK-JERSEY CITY-WHITE PLAINS, NY-NJ	\$101,900	UPPER INCOME	N	N	N	N	N
36	NEW YORK	047	KINGS COUNTY	0148.00	35614	NEW YORK-JERSEY CITY-WHITE PLAINS, NY-NJ	\$101,900	MIDDLE INCOME	N	N	N	N	N
36	NEW YORK	047	KINGS COUNTY	0149.01	35614	NEW YORK-JERSEY CITY-WHITE PLAINS, NY-NJ	\$101,900	UPPER INCOME	N	N	N	N	N
36	NEW YORK	047	KINGS COUNTY	0149.02	35614	NEW YORK-JERSEY CITY-WHITE PLAINS, NY-NJ	\$101,900	UPPER INCOME	N	N	N	N	N

Assessment Area Geographies

State	State Name	County	County Name	Census Tract	MSA/MD	MSA/MD Name	MSA/MD MFI	LMI	MMCT	MACT	MBCT	MHCT	Distressed/ Underserved
36	NEW YORK	047	KINGS COUNTY	0150.00	35614	NEW YORK-JERSEY CITY-WHITE PLAINS, NY-NJ	\$101,900	MIDDLE INCOME	N	N	N	N	N
36	NEW YORK	047	KINGS COUNTY	0151.00	35614	NEW YORK-JERSEY CITY-WHITE PLAINS, NY-NJ	\$101,900	UPPER INCOME	N	N	N	N	N
36	NEW YORK	047	KINGS COUNTY	0152.00	35614	NEW YORK-JERSEY CITY-WHITE PLAINS, NY-NJ	\$101,900	MIDDLE INCOME	N	N	N	N	N
36	NEW YORK	047	KINGS COUNTY	0153.00	35614	NEW YORK-JERSEY CITY-WHITE PLAINS, NY-NJ	\$101,900	UPPER INCOME	N	N	N	N	N
36	NEW YORK	047	KINGS COUNTY	0154.00	35614	NEW YORK-JERSEY CITY-WHITE PLAINS, NY-NJ	\$101,900	NA	Y	N	N	N	N
36	NEW YORK	047	KINGS COUNTY	0155.00	35614	NEW YORK-JERSEY CITY-WHITE PLAINS, NY-NJ	\$101,900	UPPER INCOME	N	N	N	N	N
36	NEW YORK	047	KINGS COUNTY	0157.00	35614	NEW YORK-JERSEY CITY-WHITE PLAINS, NY-NJ	\$101,900	UPPER INCOME	N	N	N	N	N
36	NEW YORK	047	KINGS COUNTY	0159.00	35614	NEW YORK-JERSEY CITY-WHITE PLAINS, NY-NJ	\$101,900	UPPER INCOME	N	N	N	N	N
36	NEW YORK	047	KINGS COUNTY	0160.00	35614	NEW YORK-JERSEY CITY-WHITE PLAINS, NY-NJ	\$101,900	MIDDLE INCOME	Y	N	N	N	N
36	NEW YORK	047	KINGS COUNTY	0161.00	35614	NEW YORK-JERSEY CITY-WHITE PLAINS, NY-NJ	\$101,900	UPPER INCOME	N	N	N	N	N
36	NEW YORK	047	KINGS COUNTY	0162.00	35614	NEW YORK-JERSEY CITY-WHITE PLAINS, NY-NJ	\$101,900	UPPER INCOME	N	N	N	N	N
36	NEW YORK	047	KINGS COUNTY	0163.00	35614	NEW YORK-JERSEY CITY-WHITE PLAINS, NY-NJ	\$101,900	UPPER INCOME	N	N	N	N	N
36	NEW YORK	047	KINGS COUNTY	0164.00	35614	NEW YORK-JERSEY CITY-WHITE PLAINS, NY-NJ	\$101,900	UPPER INCOME	Y	N	N	N	N
36	NEW YORK	047	KINGS COUNTY	0165.00	35614	NEW YORK-JERSEY CITY-WHITE PLAINS, NY-NJ	\$101,900	UPPER INCOME	N	N	N	N	N
36	NEW YORK	047	KINGS COUNTY	0166.00	35614	NEW YORK-JERSEY CITY-WHITE PLAINS, NY-NJ	\$101,900	UPPER INCOME	N	N	N	N	N
36	NEW YORK	047	KINGS COUNTY	0167.00	35614	NEW YORK-JERSEY CITY-WHITE PLAINS, NY-NJ	\$101,900	UPPER INCOME	N	N	N	N	N
36	NEW YORK	047	KINGS COUNTY	0168.00	35614	NEW YORK-JERSEY CITY-WHITE PLAINS, NY-NJ	\$101,900	UPPER INCOME	N	N	N	N	N
36	NEW YORK	047	KINGS COUNTY	0169.00	35614	NEW YORK-JERSEY CITY-WHITE PLAINS, NY-NJ	\$101,900	UPPER INCOME	N	N	N	N	N
36	NEW YORK	047	KINGS COUNTY	0170.00	35614	NEW YORK-JERSEY CITY-WHITE PLAINS, NY-NJ	\$101,900	MIDDLE INCOME	Y	N	N	N	N
36	NEW YORK	047	KINGS COUNTY	0171.00	35614	NEW YORK-JERSEY CITY-WHITE PLAINS, NY-NJ	\$101,900	UPPER INCOME	N	N	N	N	N
36	NEW YORK	047	KINGS COUNTY	0172.00	35614	NEW YORK-JERSEY CITY-WHITE PLAINS, NY-NJ	\$101,900	UPPER INCOME	Y	N	N	N	N

Assessment Area Geographies

State	State Name	County	County Name	Census Tract	MSA/MD	MSA/MD Name	MSA/MD MFI	LMI	MMCT	MACT	MBCT	MHCT	Distressed/ Underserved
36	NEW YORK	047	KINGS COUNTY	0174.00	35614	NEW YORK-JERSEY CITY-WHITE PLAINS, NY-NJ	\$101,900	UPPER INCOME	Y	N	N	N	N
36	NEW YORK	047	KINGS COUNTY	0175.00	35614	NEW YORK-JERSEY CITY-WHITE PLAINS, NY-NJ	\$101,900	NA	Y	N	N	N	N
36	NEW YORK	047	KINGS COUNTY	0176.00	35614	NEW YORK-JERSEY CITY-WHITE PLAINS, NY-NJ	\$101,900	MIDDLE INCOME	Y	N	N	N	N
36	NEW YORK	047	KINGS COUNTY	0177.00	35614	NEW YORK-JERSEY CITY-WHITE PLAINS, NY-NJ	\$101,900	NA	Y	N	N	N	N
36	NEW YORK	047	KINGS COUNTY	0178.00	35614	NEW YORK-JERSEY CITY-WHITE PLAINS, NY-NJ	\$101,900	MIDDLE INCOME	Y	N	N	N	N
36	NEW YORK	047	KINGS COUNTY	0179.00	35614	NEW YORK-JERSEY CITY-WHITE PLAINS, NY-NJ	\$101,900	MIDDLE INCOME	Y	N	Y	N	N
36	NEW YORK	047	KINGS COUNTY	0180.00	35614	NEW YORK-JERSEY CITY-WHITE PLAINS, NY-NJ	\$101,900	MIDDLE INCOME	Y	N	N	N	N
36	NEW YORK	047	KINGS COUNTY	0181.00	35614	NEW YORK-JERSEY CITY-WHITE PLAINS, NY-NJ	\$101,900	UPPER INCOME	N	N	N	N	N
36	NEW YORK	047	KINGS COUNTY	0182.00	35614	NEW YORK-JERSEY CITY-WHITE PLAINS, NY-NJ	\$101,900	MIDDLE INCOME	Y	Y	N	N	N
36	NEW YORK	047	KINGS COUNTY	0183.00	35614	NEW YORK-JERSEY CITY-WHITE PLAINS, NY-NJ	\$101,900	UPPER INCOME	N	N	N	N	N
36	NEW YORK	047	KINGS COUNTY	0184.00	35614	NEW YORK-JERSEY CITY-WHITE PLAINS, NY-NJ	\$101,900	MODERATE INCOME	Y	Y	N	N	N
36	NEW YORK	047	KINGS COUNTY	0185.01	35614	NEW YORK-JERSEY CITY-WHITE PLAINS, NY-NJ	\$101,900	LOW INCOME	Y	N	Y	N	N
36	NEW YORK	047	KINGS COUNTY	0186.00	35614	NEW YORK-JERSEY CITY-WHITE PLAINS, NY-NJ	\$101,900	MIDDLE INCOME	Y	Y	N	N	N
36	NEW YORK	047	KINGS COUNTY	0187.00	35614	NEW YORK-JERSEY CITY-WHITE PLAINS, NY-NJ	\$101,900	UPPER INCOME	Y	N	N	N	N
36	NEW YORK	047	KINGS COUNTY	0188.00	35614	NEW YORK-JERSEY CITY-WHITE PLAINS, NY-NJ	\$101,900	MIDDLE INCOME	Y	N	N	N	N
36	NEW YORK	047	KINGS COUNTY	0190.00	35614	NEW YORK-JERSEY CITY-WHITE PLAINS, NY-NJ	\$101,900	MODERATE INCOME	Y	N	N	N	N
36	NEW YORK	047	KINGS COUNTY	0191.00	35614	NEW YORK-JERSEY CITY-WHITE PLAINS, NY-NJ	\$101,900	UPPER INCOME	Y	N	N	N	N
36	NEW YORK	047	KINGS COUNTY	0192.00	35614	NEW YORK-JERSEY CITY-WHITE PLAINS, NY-NJ	\$101,900	MODERATE INCOME	Y	N	N	N	N
36	NEW YORK	047	KINGS COUNTY	0193.00	35614	NEW YORK-JERSEY CITY-WHITE PLAINS, NY-NJ	\$101,900	MIDDLE INCOME	Y	N	N	N	N
36	NEW YORK	047	KINGS COUNTY	0194.00	35614	NEW YORK-JERSEY CITY-WHITE PLAINS, NY-NJ	\$101,900	MODERATE INCOME	Y	Y	N	N	N
36	NEW YORK	047	KINGS COUNTY	0195.00	35614	NEW YORK-JERSEY CITY-WHITE PLAINS, NY-NJ	\$101,900	UPPER INCOME	Y	N	N	N	N

Assessment Area Geographies

State	State Name	County	County Name	Census Tract	MSA/MD	MSA/MD Name	MSA/MD MFI	LMI	MMCT	MACT	MBCT	MHCT	Distressed/ Underserved
36	NEW YORK	047	KINGS COUNTY	0196.00	35614	NEW YORK-JERSEY CITY-WHITE PLAINS, NY-NJ	\$101,900	MODERATE INCOME	Y	N	N	N	N
36	NEW YORK	047	KINGS COUNTY	0197.00	35614	NEW YORK-JERSEY CITY-WHITE PLAINS, NY-NJ	\$101,900	UPPER INCOME	N	N	N	N	N
36	NEW YORK	047	KINGS COUNTY	0198.00	35614	NEW YORK-JERSEY CITY-WHITE PLAINS, NY-NJ	\$101,900	MODERATE INCOME	Y	N	N	N	N
36	NEW YORK	047	KINGS COUNTY	0199.00	35614	NEW YORK-JERSEY CITY-WHITE PLAINS, NY-NJ	\$101,900	UPPER INCOME	Y	N	N	N	N
36	NEW YORK	047	KINGS COUNTY	0200.00	35614	NEW YORK-JERSEY CITY-WHITE PLAINS, NY-NJ	\$101,900	MIDDLE INCOME	Y	N	N	N	N
36	NEW YORK	047	KINGS COUNTY	0201.00	35614	NEW YORK-JERSEY CITY-WHITE PLAINS, NY-NJ	\$101,900	UPPER INCOME	N	N	N	N	N
36	NEW YORK	047	KINGS COUNTY	0202.00	35614	NEW YORK-JERSEY CITY-WHITE PLAINS, NY-NJ	\$101,900	UPPER INCOME	Y	N	N	N	N
36	NEW YORK	047	KINGS COUNTY	0203.00	35614	NEW YORK-JERSEY CITY-WHITE PLAINS, NY-NJ	\$101,900	UPPER INCOME	N	N	N	N	N
36	NEW YORK	047	KINGS COUNTY	0204.00	35614	NEW YORK-JERSEY CITY-WHITE PLAINS, NY-NJ	\$101,900	UPPER INCOME	N	N	N	N	N
36	NEW YORK	047	KINGS COUNTY	0205.00	35614	NEW YORK-JERSEY CITY-WHITE PLAINS, NY-NJ	\$101,900	UPPER INCOME	N	N	N	N	N
36	NEW YORK	047	KINGS COUNTY	0206.00	35614	NEW YORK-JERSEY CITY-WHITE PLAINS, NY-NJ	\$101,900	UPPER INCOME	Y	N	N	N	N
36	NEW YORK	047	KINGS COUNTY	0207.00	35614	NEW YORK-JERSEY CITY-WHITE PLAINS, NY-NJ	\$101,900	UPPER INCOME	N	N	N	N	N
36	NEW YORK	047	KINGS COUNTY	0208.00	35614	NEW YORK-JERSEY CITY-WHITE PLAINS, NY-NJ	\$101,900	MIDDLE INCOME	Y	Y	N	N	N
36	NEW YORK	047	KINGS COUNTY	0210.00	35614	NEW YORK-JERSEY CITY-WHITE PLAINS, NY-NJ	\$101,900	LOW INCOME	Y	Y	N	N	N
36	NEW YORK	047	KINGS COUNTY	0211.00	35614	NEW YORK-JERSEY CITY-WHITE PLAINS, NY-NJ	\$101,900	MIDDLE INCOME	Y	N	N	N	N
36	NEW YORK	047	KINGS COUNTY	0212.00	35614	NEW YORK-JERSEY CITY-WHITE PLAINS, NY-NJ	\$101,900	LOW INCOME	Y	Y	N	N	N
36	NEW YORK	047	KINGS COUNTY	0213.00	35614	NEW YORK-JERSEY CITY-WHITE PLAINS, NY-NJ	\$101,900	MODERATE INCOME	Y	N	Y	N	N
36	NEW YORK	047	KINGS COUNTY	0214.00	35614	NEW YORK-JERSEY CITY-WHITE PLAINS, NY-NJ	\$101,900	MODERATE INCOME	Y	N	N	N	N
36	NEW YORK	047	KINGS COUNTY	0215.00	35614	NEW YORK-JERSEY CITY-WHITE PLAINS, NY-NJ	\$101,900	UPPER INCOME	Y	N	N	N	N
36	NEW YORK	047	KINGS COUNTY	0216.00	35614	NEW YORK-JERSEY CITY-WHITE PLAINS, NY-NJ	\$101,900	LOW INCOME	N	N	N	N	N
36	NEW YORK	047	KINGS COUNTY	0217.00	35614	NEW YORK-JERSEY CITY-WHITE PLAINS, NY-NJ	\$101,900	MIDDLE INCOME	Y	N	N	N	N

Assessment Area Geographies

State	State Name	County	County Name	Census Tract	MSA/MD	MSA/MD Name	MSA/MD MFI	LMI	MMCT	MACT	MBCT	MHCT	Distressed/ Underserved
36	NEW YORK	047	KINGS COUNTY	0218.00	35614	NEW YORK-JERSEY CITY-WHITE PLAINS, NY-NJ	\$101,900	MODERATE INCOME	N	N	N	N	N
36	NEW YORK	047	KINGS COUNTY	0219.00	35614	NEW YORK-JERSEY CITY-WHITE PLAINS, NY-NJ	\$101,900	MIDDLE INCOME	Y	N	N	N	N
36	NEW YORK	047	KINGS COUNTY	0220.00	35614	NEW YORK-JERSEY CITY-WHITE PLAINS, NY-NJ	\$101,900	LOW INCOME	N	N	N	N	N
36	NEW YORK	047	KINGS COUNTY	0221.00	35614	NEW YORK-JERSEY CITY-WHITE PLAINS, NY-NJ	\$101,900	NA	Y	N	N	N	N
36	NEW YORK	047	KINGS COUNTY	0222.00	35614	NEW YORK-JERSEY CITY-WHITE PLAINS, NY-NJ	\$101,900	LOW INCOME	N	N	N	N	N
36	NEW YORK	047	KINGS COUNTY	0224.00	35614	NEW YORK-JERSEY CITY-WHITE PLAINS, NY-NJ	\$101,900	MODERATE INCOME	N	N	N	N	N
36	NEW YORK	047	KINGS COUNTY	0226.00	35614	NEW YORK-JERSEY CITY-WHITE PLAINS, NY-NJ	\$101,900	MODERATE INCOME	Y	N	N	N	N
36	NEW YORK	047	KINGS COUNTY	0227.00	35614	NEW YORK-JERSEY CITY-WHITE PLAINS, NY-NJ	\$101,900	UPPER INCOME	Y	N	N	N	N
36	NEW YORK	047	KINGS COUNTY	0228.00	35614	NEW YORK-JERSEY CITY-WHITE PLAINS, NY-NJ	\$101,900	MODERATE INCOME	N	N	N	N	N
36	NEW YORK	047	KINGS COUNTY	0229.00	35614	NEW YORK-JERSEY CITY-WHITE PLAINS, NY-NJ	\$101,900	UPPER INCOME	Y	N	N	N	N
36	NEW YORK	047	KINGS COUNTY	0230.00	35614	NEW YORK-JERSEY CITY-WHITE PLAINS, NY-NJ	\$101,900	LOW INCOME	N	N	N	N	N
36	NEW YORK	047	KINGS COUNTY	0231.00	35614	NEW YORK-JERSEY CITY-WHITE PLAINS, NY-NJ	\$101,900	UPPER INCOME	Y	N	N	N	N
36	NEW YORK	047	KINGS COUNTY	0232.00	35614	NEW YORK-JERSEY CITY-WHITE PLAINS, NY-NJ	\$101,900	MODERATE INCOME	N	N	N	N	N
36	NEW YORK	047	KINGS COUNTY	0233.00	35614	NEW YORK-JERSEY CITY-WHITE PLAINS, NY-NJ	\$101,900	MODERATE INCOME	Y	N	N	N	N
36	NEW YORK	047	KINGS COUNTY	0234.00	35614	NEW YORK-JERSEY CITY-WHITE PLAINS, NY-NJ	\$101,900	LOW INCOME	N	N	N	N	N
36	NEW YORK	047	KINGS COUNTY	0235.00	35614	NEW YORK-JERSEY CITY-WHITE PLAINS, NY-NJ	\$101,900	MODERATE INCOME	N	N	N	N	N
36	NEW YORK	047	KINGS COUNTY	0236.00	35614	NEW YORK-JERSEY CITY-WHITE PLAINS, NY-NJ	\$101,900	LOW INCOME	N	N	N	N	N
36	NEW YORK	047	KINGS COUNTY	0238.00	35614	NEW YORK-JERSEY CITY-WHITE PLAINS, NY-NJ	\$101,900	LOW INCOME	N	N	N	N	N
36	NEW YORK	047	KINGS COUNTY	0240.00	35614	NEW YORK-JERSEY CITY-WHITE PLAINS, NY-NJ	\$101,900	LOW INCOME	N	N	N	N	N
36	NEW YORK	047	KINGS COUNTY	0241.00	35614	NEW YORK-JERSEY CITY-WHITE PLAINS, NY-NJ	\$101,900	MODERATE INCOME	N	N	N	N	N
36	NEW YORK	047	KINGS COUNTY	0242.00	35614	NEW YORK-JERSEY CITY-WHITE PLAINS, NY-NJ	\$101,900	MODERATE INCOME	N	N	N	N	N

Assessment Area Geographies

State	State Name	County	County Name	Census Tract	MSA/MD	MSA/MD Name	MSA/MD MFI	LMI	MMCT	MACT	MBCT	MHCT	Distressed/ Underserved
36	NEW YORK	047	KINGS COUNTY	0243.00	35614	NEW YORK-JERSEY CITY-WHITE PLAINS, NY-NJ	\$101,900	UPPER INCOME	Y	N	N	N	N
36	NEW YORK	047	KINGS COUNTY	0244.00	35614	NEW YORK-JERSEY CITY-WHITE PLAINS, NY-NJ	\$101,900	MODERATE INCOME	N	N	N	N	N
36	NEW YORK	047	KINGS COUNTY	0245.00	35614	NEW YORK-JERSEY CITY-WHITE PLAINS, NY-NJ	\$101,900	MIDDLE INCOME	Y	N	N	N	N
36	NEW YORK	047	KINGS COUNTY	0246.00	35614	NEW YORK-JERSEY CITY-WHITE PLAINS, NY-NJ	\$101,900	MODERATE INCOME	N	N	N	N	N
36	NEW YORK	047	KINGS COUNTY	0247.00	35614	NEW YORK-JERSEY CITY-WHITE PLAINS, NY-NJ	\$101,900	MODERATE INCOME	Y	N	Y	N	N
36	NEW YORK	047	KINGS COUNTY	0248.00	35614	NEW YORK-JERSEY CITY-WHITE PLAINS, NY-NJ	\$101,900	MODERATE INCOME	Y	N	N	N	N
36	NEW YORK	047	KINGS COUNTY	0249.00	35614	NEW YORK-JERSEY CITY-WHITE PLAINS, NY-NJ	\$101,900	UPPER INCOME	Y	N	Y	N	N
36	NEW YORK	047	KINGS COUNTY	0250.00	35614	NEW YORK-JERSEY CITY-WHITE PLAINS, NY-NJ	\$101,900	MODERATE INCOME	Y	Y	N	N	N
36	NEW YORK	047	KINGS COUNTY	0251.00	35614	NEW YORK-JERSEY CITY-WHITE PLAINS, NY-NJ	\$101,900	MODERATE INCOME	Y	N	Y	N	N
36	NEW YORK	047	KINGS COUNTY	0252.00	35614	NEW YORK-JERSEY CITY-WHITE PLAINS, NY-NJ	\$101,900	MODERATE INCOME	Y	N	N	N	N
36	NEW YORK	047	KINGS COUNTY	0253.00	35614	NEW YORK-JERSEY CITY-WHITE PLAINS, NY-NJ	\$101,900	MIDDLE INCOME	Y	N	N	N	N
36	NEW YORK	047	KINGS COUNTY	0254.00	35614	NEW YORK-JERSEY CITY-WHITE PLAINS, NY-NJ	\$101,900	MODERATE INCOME	Y	Y	N	N	N
36	NEW YORK	047	KINGS COUNTY	0255.00	35614	NEW YORK-JERSEY CITY-WHITE PLAINS, NY-NJ	\$101,900	LOW INCOME	Y	N	N	Y	N
36	NEW YORK	047	KINGS COUNTY	0256.00	35614	NEW YORK-JERSEY CITY-WHITE PLAINS, NY-NJ	\$101,900	MODERATE INCOME	Y	Y	N	N	N
36	NEW YORK	047	KINGS COUNTY	0257.00	35614	NEW YORK-JERSEY CITY-WHITE PLAINS, NY-NJ	\$101,900	MIDDLE INCOME	Y	N	N	N	N
36	NEW YORK	047	KINGS COUNTY	0258.00	35614	NEW YORK-JERSEY CITY-WHITE PLAINS, NY-NJ	\$101,900	MODERATE INCOME	Y	N	N	N	N
36	NEW YORK	047	KINGS COUNTY	0259.01	35614	NEW YORK-JERSEY CITY-WHITE PLAINS, NY-NJ	\$101,900	MODERATE INCOME	Y	N	N	N	N
36	NEW YORK	047	KINGS COUNTY	0259.02	35614	NEW YORK-JERSEY CITY-WHITE PLAINS, NY-NJ	\$101,900	LOW INCOME	Y	N	N	N	N
36	NEW YORK	047	KINGS COUNTY	0260.00	35614	NEW YORK-JERSEY CITY-WHITE PLAINS, NY-NJ	\$101,900	MODERATE INCOME	Y	Y	N	N	N
36	NEW YORK	047	KINGS COUNTY	0261.00	35614	NEW YORK-JERSEY CITY-WHITE PLAINS, NY-NJ	\$101,900	MODERATE INCOME	Y	N	N	N	N
36	NEW YORK	047	KINGS COUNTY	0262.00	35614	NEW YORK-JERSEY CITY-WHITE PLAINS, NY-NJ	\$101,900	MIDDLE INCOME	Y	Y	N	N	N

Assessment Area Geographies

State	State Name	County	County Name	Census Tract	MSA/MD	MSA/MD Name	MSA/MD MFI	LMI	MMCT	MACT	MBCT	MHCT	Distressed/ Underserved
36	NEW YORK	047	KINGS COUNTY	0263.00	35614	NEW YORK-JERSEY CITY-WHITE PLAINS, NY-NJ	\$101,900	MIDDLE INCOME	Y	N	Y	N	N
36	NEW YORK	047	KINGS COUNTY	0264.00	35614	NEW YORK-JERSEY CITY-WHITE PLAINS, NY-NJ	\$101,900	MODERATE INCOME	Y	N	N	N	N
36	NEW YORK	047	KINGS COUNTY	0265.00	35614	NEW YORK-JERSEY CITY-WHITE PLAINS, NY-NJ	\$101,900	MIDDLE INCOME	Y	N	Y	N	N
36	NEW YORK	047	KINGS COUNTY	0266.00	35614	NEW YORK-JERSEY CITY-WHITE PLAINS, NY-NJ	\$101,900	MODERATE INCOME	Y	Y	N	N	N
36	NEW YORK	047	KINGS COUNTY	0267.00	35614	NEW YORK-JERSEY CITY-WHITE PLAINS, NY-NJ	\$101,900	UPPER INCOME	Y	N	Y	N	N
36	NEW YORK	047	KINGS COUNTY	0268.00	35614	NEW YORK-JERSEY CITY-WHITE PLAINS, NY-NJ	\$101,900	MODERATE INCOME	Y	N	N	N	N
36	NEW YORK	047	KINGS COUNTY	0269.00	35614	NEW YORK-JERSEY CITY-WHITE PLAINS, NY-NJ	\$101,900	MIDDLE INCOME	Y	N	Y	N	N
36	NEW YORK	047	KINGS COUNTY	0270.00	35614	NEW YORK-JERSEY CITY-WHITE PLAINS, NY-NJ	\$101,900	MODERATE INCOME	Y	N	N	N	N
36	NEW YORK	047	KINGS COUNTY	0271.00	35614	NEW YORK-JERSEY CITY-WHITE PLAINS, NY-NJ	\$101,900	UPPER INCOME	Y	N	Y	N	N
36	NEW YORK	047	KINGS COUNTY	0272.00	35614	NEW YORK-JERSEY CITY-WHITE PLAINS, NY-NJ	\$101,900	MIDDLE INCOME	Y	N	N	N	N
36	NEW YORK	047	KINGS COUNTY	0273.00	35614	NEW YORK-JERSEY CITY-WHITE PLAINS, NY-NJ	\$101,900	MODERATE INCOME	Y	N	Y	N	N
36	NEW YORK	047	KINGS COUNTY	0274.00	35614	NEW YORK-JERSEY CITY-WHITE PLAINS, NY-NJ	\$101,900	MIDDLE INCOME	Y	N	N	N	N
36	NEW YORK	047	KINGS COUNTY	0275.00	35614	NEW YORK-JERSEY CITY-WHITE PLAINS, NY-NJ	\$101,900	MIDDLE INCOME	Y	N	Y	N	N
36	NEW YORK	047	KINGS COUNTY	0276.00	35614	NEW YORK-JERSEY CITY-WHITE PLAINS, NY-NJ	\$101,900	MODERATE INCOME	Y	N	N	N	N
36	NEW YORK	047	KINGS COUNTY	0277.00	35614	NEW YORK-JERSEY CITY-WHITE PLAINS, NY-NJ	\$101,900	MODERATE INCOME	Y	N	Y	N	N
36	NEW YORK	047	KINGS COUNTY	0278.00	35614	NEW YORK-JERSEY CITY-WHITE PLAINS, NY-NJ	\$101,900	MIDDLE INCOME	Y	N	N	N	N
36	NEW YORK	047	KINGS COUNTY	0279.00	35614	NEW YORK-JERSEY CITY-WHITE PLAINS, NY-NJ	\$101,900	MIDDLE INCOME	Y	N	Y	N	N
36	NEW YORK	047	KINGS COUNTY	0280.00	35614	NEW YORK-JERSEY CITY-WHITE PLAINS, NY-NJ	\$101,900	MIDDLE INCOME	Y	N	N	N	N
36	NEW YORK	047	KINGS COUNTY	0281.00	35614	NEW YORK-JERSEY CITY-WHITE PLAINS, NY-NJ	\$101,900	LOW INCOME	Y	N	N	N	N
36	NEW YORK	047	KINGS COUNTY	0282.00	35614	NEW YORK-JERSEY CITY-WHITE PLAINS, NY-NJ	\$101,900	MIDDLE INCOME	Y	N	N	N	N
36	NEW YORK	047	KINGS COUNTY	0283.00	35614	NEW YORK-JERSEY CITY-WHITE PLAINS, NY-NJ	\$101,900	LOW INCOME	Y	N	N	N	N

Assessment Area Geographies

State	State Name	County	County Name	Census Tract	MSA/MD	MSA/MD Name	MSA/MD MFI	LMI	MMCT	MACT	MBCT	MHCT	Distressed/ Underserved
36	NEW YORK	047	KINGS COUNTY	0284.00	35614	NEW YORK-JERSEY CITY-WHITE PLAINS, NY-NJ	\$101,900	MODERATE INCOME	Y	N	N	N	N
36	NEW YORK	047	KINGS COUNTY	0285.01	35614	NEW YORK-JERSEY CITY-WHITE PLAINS, NY-NJ	\$101,900	MODERATE INCOME	Y	N	N	N	N
36	NEW YORK	047	KINGS COUNTY	0285.02	35614	NEW YORK-JERSEY CITY-WHITE PLAINS, NY-NJ	\$101,900	MODERATE INCOME	Y	N	Y	N	N
36	NEW YORK	047	KINGS COUNTY	0286.00	35614	NEW YORK-JERSEY CITY-WHITE PLAINS, NY-NJ	\$101,900	MODERATE INCOME	Y	N	N	N	N
36	NEW YORK	047	KINGS COUNTY	0287.00	35614	NEW YORK-JERSEY CITY-WHITE PLAINS, NY-NJ	\$101,900	MODERATE INCOME	Y	N	N	N	N
36	NEW YORK	047	KINGS COUNTY	0288.00	35614	NEW YORK-JERSEY CITY-WHITE PLAINS, NY-NJ	\$101,900	MIDDLE INCOME	Y	N	N	N	N
36	NEW YORK	047	KINGS COUNTY	0289.00	35614	NEW YORK-JERSEY CITY-WHITE PLAINS, NY-NJ	\$101,900	MIDDLE INCOME	Y	N	N	N	N
36	NEW YORK	047	KINGS COUNTY	0290.00	35614	NEW YORK-JERSEY CITY-WHITE PLAINS, NY-NJ	\$101,900	MODERATE INCOME	Y	N	N	N	N
36	NEW YORK	047	KINGS COUNTY	0291.00	35614	NEW YORK-JERSEY CITY-WHITE PLAINS, NY-NJ	\$101,900	MIDDLE INCOME	Y	N	Y	N	N
36	NEW YORK	047	KINGS COUNTY	0292.00	35614	NEW YORK-JERSEY CITY-WHITE PLAINS, NY-NJ	\$101,900	MODERATE INCOME	Y	N	N	N	N
36	NEW YORK	047	KINGS COUNTY	0293.00	35614	NEW YORK-JERSEY CITY-WHITE PLAINS, NY-NJ	\$101,900	LOW INCOME	Y	N	Y	N	N
36	NEW YORK	047	KINGS COUNTY	0294.00	35614	NEW YORK-JERSEY CITY-WHITE PLAINS, NY-NJ	\$101,900	MODERATE INCOME	N	N	N	N	N
36	NEW YORK	047	KINGS COUNTY	0295.00	35614	NEW YORK-JERSEY CITY-WHITE PLAINS, NY-NJ	\$101,900	MODERATE INCOME	Y	N	Y	N	N
36	NEW YORK	047	KINGS COUNTY	0296.00	35614	NEW YORK-JERSEY CITY-WHITE PLAINS, NY-NJ	\$101,900	MODERATE INCOME	Y	N	N	N	N
36	NEW YORK	047	KINGS COUNTY	0297.00	35614	NEW YORK-JERSEY CITY-WHITE PLAINS, NY-NJ	\$101,900	MIDDLE INCOME	Y	N	Y	N	N
36	NEW YORK	047	KINGS COUNTY	0298.00	35614	NEW YORK-JERSEY CITY-WHITE PLAINS, NY-NJ	\$101,900	MODERATE INCOME	Y	N	N	N	N
36	NEW YORK	047	KINGS COUNTY	0299.00	35614	NEW YORK-JERSEY CITY-WHITE PLAINS, NY-NJ	\$101,900	MODERATE INCOME	Y	N	Y	N	N
36	NEW YORK	047	KINGS COUNTY	0300.00	35614	NEW YORK-JERSEY CITY-WHITE PLAINS, NY-NJ	\$101,900	MODERATE INCOME	Y	Y	N	N	N
36	NEW YORK	047	KINGS COUNTY	0301.00	35614	NEW YORK-JERSEY CITY-WHITE PLAINS, NY-NJ	\$101,900	MODERATE INCOME	Y	N	Y	N	N
36	NEW YORK	047	KINGS COUNTY	0302.00	35614	NEW YORK-JERSEY CITY-WHITE PLAINS, NY-NJ	\$101,900	MIDDLE INCOME	Y	Y	N	N	N
36	NEW YORK	047	KINGS COUNTY	0303.00	35614	NEW YORK-JERSEY CITY-WHITE PLAINS, NY-NJ	\$101,900	MODERATE INCOME	Y	N	Y	N	N

Assessment Area Geographies

State	State Name	County	County Name	Census Tract	MSA/MD	MSA/MD Name	MSA/MD MFI	LMI	MMCT	MACT	MBCT	MHCT	Distressed/ Underserved
36	NEW YORK	047	KINGS COUNTY	0304.00	35614	NEW YORK-JERSEY CITY-WHITE PLAINS, NY-NJ	\$101,900	MODERATE INCOME	Y	N	N	N	N
36	NEW YORK	047	KINGS COUNTY	0305.00	35614	NEW YORK-JERSEY CITY-WHITE PLAINS, NY-NJ	\$101,900	MIDDLE INCOME	Y	N	N	N	N
36	NEW YORK	047	KINGS COUNTY	0306.00	35614	NEW YORK-JERSEY CITY-WHITE PLAINS, NY-NJ	\$101,900	MODERATE INCOME	Y	N	N	N	N
36	NEW YORK	047	KINGS COUNTY	0307.00	35614	NEW YORK-JERSEY CITY-WHITE PLAINS, NY-NJ	\$101,900	LOW INCOME	Y	N	Y	N	N
36	NEW YORK	047	KINGS COUNTY	0308.00	35614	NEW YORK-JERSEY CITY-WHITE PLAINS, NY-NJ	\$101,900	MIDDLE INCOME	Y	N	N	N	N
36	NEW YORK	047	KINGS COUNTY	0309.00	35614	NEW YORK-JERSEY CITY-WHITE PLAINS, NY-NJ	\$101,900	MIDDLE INCOME	Y	N	Y	N	N
36	NEW YORK	047	KINGS COUNTY	0311.00	35614	NEW YORK-JERSEY CITY-WHITE PLAINS, NY-NJ	\$101,900	MIDDLE INCOME	Y	N	Y	N	N
36	NEW YORK	047	KINGS COUNTY	0313.00	35614	NEW YORK-JERSEY CITY-WHITE PLAINS, NY-NJ	\$101,900	UPPER INCOME	Y	N	Y	N	N
36	NEW YORK	047	KINGS COUNTY	0314.01	35614	NEW YORK-JERSEY CITY-WHITE PLAINS, NY-NJ	\$101,900	MIDDLE INCOME	N	N	N	N	N
36	NEW YORK	047	KINGS COUNTY	0314.02	35614	NEW YORK-JERSEY CITY-WHITE PLAINS, NY-NJ	\$101,900	NA	X	X	X	X	N
36	NEW YORK	047	KINGS COUNTY	0315.00	35614	NEW YORK-JERSEY CITY-WHITE PLAINS, NY-NJ	\$101,900	MODERATE INCOME	Y	N	N	N	N
36	NEW YORK	047	KINGS COUNTY	0317.01	35614	NEW YORK-JERSEY CITY-WHITE PLAINS, NY-NJ	\$101,900	MIDDLE INCOME	Y	N	N	N	N
36	NEW YORK	047	KINGS COUNTY	0317.02	35614	NEW YORK-JERSEY CITY-WHITE PLAINS, NY-NJ	\$101,900	UPPER INCOME	Y	N	N	N	N
36	NEW YORK	047	KINGS COUNTY	0319.00	35614	NEW YORK-JERSEY CITY-WHITE PLAINS, NY-NJ	\$101,900	MIDDLE INCOME	Y	N	N	N	N
36	NEW YORK	047	KINGS COUNTY	0321.00	35614	NEW YORK-JERSEY CITY-WHITE PLAINS, NY-NJ	\$101,900	MODERATE INCOME	Y	N	Y	N	N
36	NEW YORK	047	KINGS COUNTY	0323.00	35614	NEW YORK-JERSEY CITY-WHITE PLAINS, NY-NJ	\$101,900	MIDDLE INCOME	Y	N	Y	N	N
36	NEW YORK	047	KINGS COUNTY	0325.00	35614	NEW YORK-JERSEY CITY-WHITE PLAINS, NY-NJ	\$101,900	MODERATE INCOME	Y	N	Y	N	N
36	NEW YORK	047	KINGS COUNTY	0326.00	35614	NEW YORK-JERSEY CITY-WHITE PLAINS, NY-NJ	\$101,900	LOW INCOME	Y	N	N	N	N
36	NEW YORK	047	KINGS COUNTY	0327.00	35614	NEW YORK-JERSEY CITY-WHITE PLAINS, NY-NJ	\$101,900	MODERATE INCOME	Y	N	Y	N	N
36	NEW YORK	047	KINGS COUNTY	0328.00	35614	NEW YORK-JERSEY CITY-WHITE PLAINS, NY-NJ	\$101,900	LOW INCOME	Y	N	N	N	N
36	NEW YORK	047	KINGS COUNTY	0329.00	35614	NEW YORK-JERSEY CITY-WHITE PLAINS, NY-NJ	\$101,900	MODERATE INCOME	Y	N	N	N	N

Assessment Area Geographies

State	State Name	County	County Name	Census Tract	MSA/MD	MSA/MD Name	MSA/MD MFI	LMI	MMCT	MACT	MBCT	MHCT	Distressed/ Underserved
36	NEW YORK	047	KINGS COUNTY	0330.00	35614	NEW YORK-JERSEY CITY-WHITE PLAINS, NY-NJ	\$101,900	LOW INCOME	Y	N	N	N	N
36	NEW YORK	047	KINGS COUNTY	0331.00	35614	NEW YORK-JERSEY CITY-WHITE PLAINS, NY-NJ	\$101,900	MIDDLE INCOME	N	N	N	N	N
36	NEW YORK	047	KINGS COUNTY	0333.00	35614	NEW YORK-JERSEY CITY-WHITE PLAINS, NY-NJ	\$101,900	MODERATE INCOME	N	N	N	N	N
36	NEW YORK	047	KINGS COUNTY	0335.00	35614	NEW YORK-JERSEY CITY-WHITE PLAINS, NY-NJ	\$101,900	MIDDLE INCOME	N	N	N	N	N
36	NEW YORK	047	KINGS COUNTY	0336.00	35614	NEW YORK-JERSEY CITY-WHITE PLAINS, NY-NJ	\$101,900	MIDDLE INCOME	N	N	N	N	N
36	NEW YORK	047	KINGS COUNTY	0337.01	35614	NEW YORK-JERSEY CITY-WHITE PLAINS, NY-NJ	\$101,900	MODERATE INCOME	Y	N	N	N	N
36	NEW YORK	047	KINGS COUNTY	0337.02	35614	NEW YORK-JERSEY CITY-WHITE PLAINS, NY-NJ	\$101,900	MIDDLE INCOME	N	N	N	N	N
36	NEW YORK	047	KINGS COUNTY	0339.00	35614	NEW YORK-JERSEY CITY-WHITE PLAINS, NY-NJ	\$101,900	MODERATE INCOME	Y	N	Y	N	N
36	NEW YORK	047	KINGS COUNTY	0340.00	35614	NEW YORK-JERSEY CITY-WHITE PLAINS, NY-NJ	\$101,900	LOW INCOME	Y	N	N	N	N
36	NEW YORK	047	KINGS COUNTY	0341.00	35614	NEW YORK-JERSEY CITY-WHITE PLAINS, NY-NJ	\$101,900	MODERATE INCOME	Y	N	Y	N	N
36	NEW YORK	047	KINGS COUNTY	0342.00	35614	NEW YORK-JERSEY CITY-WHITE PLAINS, NY-NJ	\$101,900	LOW INCOME	Y	N	N	N	N
36	NEW YORK	047	KINGS COUNTY	0343.00	35614	NEW YORK-JERSEY CITY-WHITE PLAINS, NY-NJ	\$101,900	NA	Y	N	Y	N	N
36	NEW YORK	047	KINGS COUNTY	0345.00	35614	NEW YORK-JERSEY CITY-WHITE PLAINS, NY-NJ	\$101,900	MODERATE INCOME	Y	N	Y	N	N
36	NEW YORK	047	KINGS COUNTY	0347.00	35614	NEW YORK-JERSEY CITY-WHITE PLAINS, NY-NJ	\$101,900	LOW INCOME	Y	N	Y	N	N
36	NEW YORK	047	KINGS COUNTY	0348.00	35614	NEW YORK-JERSEY CITY-WHITE PLAINS, NY-NJ	\$101,900	MODERATE INCOME	Y	N	N	N	N
36	NEW YORK	047	KINGS COUNTY	0349.01	35614	NEW YORK-JERSEY CITY-WHITE PLAINS, NY-NJ	\$101,900	LOW INCOME	Y	N	Y	N	N
36	NEW YORK	047	KINGS COUNTY	0349.02	35614	NEW YORK-JERSEY CITY-WHITE PLAINS, NY-NJ	\$101,900	MIDDLE INCOME	Y	N	Y	N	N
36	NEW YORK	047	KINGS COUNTY	0350.00	35614	NEW YORK-JERSEY CITY-WHITE PLAINS, NY-NJ	\$101,900	MODERATE INCOME	N	N	N	N	N
36	NEW YORK	047	KINGS COUNTY	0351.01	35614	NEW YORK-JERSEY CITY-WHITE PLAINS, NY-NJ	\$101,900	LOW INCOME	Y	N	Y	N	N
36	NEW YORK	047	KINGS COUNTY	0351.02	35614	NEW YORK-JERSEY CITY-WHITE PLAINS, NY-NJ	\$101,900	MODERATE INCOME	Y	N	N	N	N
36	NEW YORK	047	KINGS COUNTY	0352.00	35614	NEW YORK-JERSEY CITY-WHITE PLAINS, NY-NJ	\$101,900	NA	Y	N	N	N	N

Assessment Area Geographies

State	State Name	County	County Name	Census Tract	MSA/MD	MSA/MD Name	MSA/MD MFI	LMI	MMCT	MACT	MBCT	MHCT	Distressed/ Underserved
36	NEW YORK	047	KINGS COUNTY	0353.01	35614	NEW YORK-JERSEY CITY-WHITE PLAINS, NY-NJ	\$101,900	LOW INCOME	Y	N	Y	N	N
36	NEW YORK	047	KINGS COUNTY	0353.02	35614	NEW YORK-JERSEY CITY-WHITE PLAINS, NY-NJ	\$101,900	MIDDLE INCOME	Y	N	N	N	N
36	NEW YORK	047	KINGS COUNTY	0354.00	35614	NEW YORK-JERSEY CITY-WHITE PLAINS, NY-NJ	\$101,900	MIDDLE INCOME	N	N	N	N	N
36	NEW YORK	047	KINGS COUNTY	0355.00	35614	NEW YORK-JERSEY CITY-WHITE PLAINS, NY-NJ	\$101,900	MIDDLE INCOME	Y	N	Y	N	N
36	NEW YORK	047	KINGS COUNTY	0356.01	35614	NEW YORK-JERSEY CITY-WHITE PLAINS, NY-NJ	\$101,900	LOW INCOME	N	N	N	N	N
36	NEW YORK	047	KINGS COUNTY	0356.02	35614	NEW YORK-JERSEY CITY-WHITE PLAINS, NY-NJ	\$101,900	MODERATE INCOME	N	N	N	N	N
36	NEW YORK	047	KINGS COUNTY	0357.01	35614	NEW YORK-JERSEY CITY-WHITE PLAINS, NY-NJ	\$101,900	LOW INCOME	Y	N	Y	N	N
36	NEW YORK	047	KINGS COUNTY	0357.02	35614	NEW YORK-JERSEY CITY-WHITE PLAINS, NY-NJ	\$101,900	NA	Y	N	N	N	N
36	NEW YORK	047	KINGS COUNTY	0359.00	35614	NEW YORK-JERSEY CITY-WHITE PLAINS, NY-NJ	\$101,900	LOW INCOME	Y	N	Y	N	N
36	NEW YORK	047	KINGS COUNTY	0360.01	35614	NEW YORK-JERSEY CITY-WHITE PLAINS, NY-NJ	\$101,900	MODERATE INCOME	N	N	N	N	N
36	NEW YORK	047	KINGS COUNTY	0360.02	35614	NEW YORK-JERSEY CITY-WHITE PLAINS, NY-NJ	\$101,900	LOW INCOME	N	N	N	N	N
36	NEW YORK	047	KINGS COUNTY	0361.00	35614	NEW YORK-JERSEY CITY-WHITE PLAINS, NY-NJ	\$101,900	LOW INCOME	Y	N	Y	N	N
36	NEW YORK	047	KINGS COUNTY	0362.00	35614	NEW YORK-JERSEY CITY-WHITE PLAINS, NY-NJ	\$101,900	MODERATE INCOME	Y	N	N	N	N
36	NEW YORK	047	KINGS COUNTY	0363.00	35614	NEW YORK-JERSEY CITY-WHITE PLAINS, NY-NJ	\$101,900	LOW INCOME	Y	N	Y	N	N
36	NEW YORK	047	KINGS COUNTY	0364.00	35614	NEW YORK-JERSEY CITY-WHITE PLAINS, NY-NJ	\$101,900	MODERATE INCOME	Y	N	N	N	N
36	NEW YORK	047	KINGS COUNTY	0365.01	35614	NEW YORK-JERSEY CITY-WHITE PLAINS, NY-NJ	\$101,900	MODERATE INCOME	Y	N	Y	N	N
36	NEW YORK	047	KINGS COUNTY	0365.02	35614	NEW YORK-JERSEY CITY-WHITE PLAINS, NY-NJ	\$101,900	MODERATE INCOME	Y	N	Y	N	N
36	NEW YORK	047	KINGS COUNTY	0366.00	35614	NEW YORK-JERSEY CITY-WHITE PLAINS, NY-NJ	\$101,900	MODERATE INCOME	Y	N	N	N	N
36	NEW YORK	047	KINGS COUNTY	0367.00	35614	NEW YORK-JERSEY CITY-WHITE PLAINS, NY-NJ	\$101,900	MODERATE INCOME	Y	N	Y	N	N
36	NEW YORK	047	KINGS COUNTY	0369.00	35614	NEW YORK-JERSEY CITY-WHITE PLAINS, NY-NJ	\$101,900	MODERATE INCOME	Y	N	Y	N	N
36	NEW YORK	047	KINGS COUNTY	0370.00	35614	NEW YORK-JERSEY CITY-WHITE PLAINS, NY-NJ	\$101,900	MIDDLE INCOME	N	N	N	N	N

Assessment Area Geographies

State	State Name	County	County Name	Census Tract	MSA/MD	MSA/MD Name	MSA/MD MFI	LMI	MMCT	MACT	MBCT	MHCT	Distressed/ Underserved
36	NEW YORK	047	KINGS COUNTY	0371.00	35614	NEW YORK-JERSEY CITY-WHITE PLAINS, NY-NJ	\$101,900	MIDDLE INCOME	Y	N	Y	N	N
36	NEW YORK	047	KINGS COUNTY	0373.00	35614	NEW YORK-JERSEY CITY-WHITE PLAINS, NY-NJ	\$101,900	MODERATE INCOME	Y	N	Y	N	N
36	NEW YORK	047	KINGS COUNTY	0374.01	35614	NEW YORK-JERSEY CITY-WHITE PLAINS, NY-NJ	\$101,900	MIDDLE INCOME	N	N	N	N	N
36	NEW YORK	047	KINGS COUNTY	0374.02	35614	NEW YORK-JERSEY CITY-WHITE PLAINS, NY-NJ	\$101,900	MIDDLE INCOME	N	N	N	N	N
36	NEW YORK	047	KINGS COUNTY	0375.00	35614	NEW YORK-JERSEY CITY-WHITE PLAINS, NY-NJ	\$101,900	MIDDLE INCOME	Y	N	N	N	N
36	NEW YORK	047	KINGS COUNTY	0377.00	35614	NEW YORK-JERSEY CITY-WHITE PLAINS, NY-NJ	\$101,900	MIDDLE INCOME	Y	N	Y	N	N
36	NEW YORK	047	KINGS COUNTY	0379.00	35614	NEW YORK-JERSEY CITY-WHITE PLAINS, NY-NJ	\$101,900	MODERATE INCOME	Y	N	Y	N	N
36	NEW YORK	047	KINGS COUNTY	0381.00	35614	NEW YORK-JERSEY CITY-WHITE PLAINS, NY-NJ	\$101,900	MODERATE INCOME	Y	N	Y	N	N
36	NEW YORK	047	KINGS COUNTY	0382.00	35614	NEW YORK-JERSEY CITY-WHITE PLAINS, NY-NJ	\$101,900	LOW INCOME	Y	N	N	N	N
36	NEW YORK	047	KINGS COUNTY	0383.00	35614	NEW YORK-JERSEY CITY-WHITE PLAINS, NY-NJ	\$101,900	MIDDLE INCOME	Y	N	Y	N	N
36	NEW YORK	047	KINGS COUNTY	0385.00	35614	NEW YORK-JERSEY CITY-WHITE PLAINS, NY-NJ	\$101,900	UPPER INCOME	Y	N	Y	N	N
36	NEW YORK	047	KINGS COUNTY	0386.00	35614	NEW YORK-JERSEY CITY-WHITE PLAINS, NY-NJ	\$101,900	MIDDLE INCOME	Y	N	N	N	N
36	NEW YORK	047	KINGS COUNTY	0387.00	35614	NEW YORK-JERSEY CITY-WHITE PLAINS, NY-NJ	\$101,900	MIDDLE INCOME	Y	N	N	N	N
36	NEW YORK	047	KINGS COUNTY	0388.00	35614	NEW YORK-JERSEY CITY-WHITE PLAINS, NY-NJ	\$101,900	MIDDLE INCOME	N	N	N	N	N
36	NEW YORK	047	KINGS COUNTY	0389.00	35614	NEW YORK-JERSEY CITY-WHITE PLAINS, NY-NJ	\$101,900	MIDDLE INCOME	Y	N	N	N	N
36	NEW YORK	047	KINGS COUNTY	0390.00	35614	NEW YORK-JERSEY CITY-WHITE PLAINS, NY-NJ	\$101,900	MIDDLE INCOME	N	N	N	N	N
36	NEW YORK	047	KINGS COUNTY	0391.00	35614	NEW YORK-JERSEY CITY-WHITE PLAINS, NY-NJ	\$101,900	MODERATE INCOME	Y	N	N	N	N
36	NEW YORK	047	KINGS COUNTY	0392.00	35614	NEW YORK-JERSEY CITY-WHITE PLAINS, NY-NJ	\$101,900	MODERATE INCOME	N	N	N	N	N
36	NEW YORK	047	KINGS COUNTY	0393.00	35614	NEW YORK-JERSEY CITY-WHITE PLAINS, NY-NJ	\$101,900	MODERATE INCOME	Y	N	N	N	N
36	NEW YORK	047	KINGS COUNTY	0394.00	35614	NEW YORK-JERSEY CITY-WHITE PLAINS, NY-NJ	\$101,900	MODERATE INCOME	N	N	N	N	N
36	NEW YORK	047	KINGS COUNTY	0395.00	35614	NEW YORK-JERSEY CITY-WHITE PLAINS, NY-NJ	\$101,900	MIDDLE INCOME	Y	N	N	N	N

Assessment Area Geographies

State	State Name	County	County Name	Census Tract	MSA/MD	MSA/MD Name	MSA/MD MFI	LMI	MMCT	MACT	MBCT	MHCT	Distressed/ Underserved
36	NEW YORK	047	KINGS COUNTY	0396.00	35614	NEW YORK-JERSEY CITY-WHITE PLAINS, NY-NJ	\$101,900	MIDDLE INCOME	N	N	N	N	N
36	NEW YORK	047	KINGS COUNTY	0397.00	35614	NEW YORK-JERSEY CITY-WHITE PLAINS, NY-NJ	\$101,900	MODERATE INCOME	Y	N	N	N	N
36	NEW YORK	047	KINGS COUNTY	0398.00	35614	NEW YORK-JERSEY CITY-WHITE PLAINS, NY-NJ	\$101,900	MIDDLE INCOME	Y	N	N	N	N
36	NEW YORK	047	KINGS COUNTY	0399.00	35614	NEW YORK-JERSEY CITY-WHITE PLAINS, NY-NJ	\$101,900	MIDDLE INCOME	Y	N	N	N	N
36	NEW YORK	047	KINGS COUNTY	0400.00	35614	NEW YORK-JERSEY CITY-WHITE PLAINS, NY-NJ	\$101,900	MODERATE INCOME	Y	N	N	N	N
36	NEW YORK	047	KINGS COUNTY	0401.00	35614	NEW YORK-JERSEY CITY-WHITE PLAINS, NY-NJ	\$101,900	MODERATE INCOME	Y	N	N	N	N
36	NEW YORK	047	KINGS COUNTY	0402.00	35614	NEW YORK-JERSEY CITY-WHITE PLAINS, NY-NJ	\$101,900	MIDDLE INCOME	Y	Y	N	N	N
36	NEW YORK	047	KINGS COUNTY	0403.00	35614	NEW YORK-JERSEY CITY-WHITE PLAINS, NY-NJ	\$101,900	MODERATE INCOME	Y	N	N	N	N
36	NEW YORK	047	KINGS COUNTY	0404.00	35614	NEW YORK-JERSEY CITY-WHITE PLAINS, NY-NJ	\$101,900	MIDDLE INCOME	Y	Y	N	N	N
36	NEW YORK	047	KINGS COUNTY	0405.00	35614	NEW YORK-JERSEY CITY-WHITE PLAINS, NY-NJ	\$101,900	MODERATE INCOME	Y	N	N	N	N
36	NEW YORK	047	KINGS COUNTY	0406.00	35614	NEW YORK-JERSEY CITY-WHITE PLAINS, NY-NJ	\$101,900	MODERATE INCOME	Y	Y	N	N	N
36	NEW YORK	047	KINGS COUNTY	0407.00	35614	NEW YORK-JERSEY CITY-WHITE PLAINS, NY-NJ	\$101,900	NA	Y	N	N	N	N
36	NEW YORK	047	KINGS COUNTY	0408.00	35614	NEW YORK-JERSEY CITY-WHITE PLAINS, NY-NJ	\$101,900	UPPER INCOME	Y	Y	N	N	N
36	NEW YORK	047	KINGS COUNTY	0409.00	35614	NEW YORK-JERSEY CITY-WHITE PLAINS, NY-NJ	\$101,900	MODERATE INCOME	Y	N	N	Y	N
36	NEW YORK	047	KINGS COUNTY	0410.00	35614	NEW YORK-JERSEY CITY-WHITE PLAINS, NY-NJ	\$101,900	MIDDLE INCOME	Y	N	N	N	N
36	NEW YORK	047	KINGS COUNTY	0411.00	35614	NEW YORK-JERSEY CITY-WHITE PLAINS, NY-NJ	\$101,900	MODERATE INCOME	Y	N	N	N	N
36	NEW YORK	047	KINGS COUNTY	0412.00	35614	NEW YORK-JERSEY CITY-WHITE PLAINS, NY-NJ	\$101,900	MIDDLE INCOME	Y	N	N	N	N
36	NEW YORK	047	KINGS COUNTY	0413.00	35614	NEW YORK-JERSEY CITY-WHITE PLAINS, NY-NJ	\$101,900	MIDDLE INCOME	Y	N	N	N	N
36	NEW YORK	047	KINGS COUNTY	0414.01	35614	NEW YORK-JERSEY CITY-WHITE PLAINS, NY-NJ	\$101,900	MODERATE INCOME	N	N	N	N	N
36	NEW YORK	047	KINGS COUNTY	0414.02	35614	NEW YORK-JERSEY CITY-WHITE PLAINS, NY-NJ	\$101,900	MIDDLE INCOME	N	N	N	N	N
36	NEW YORK	047	KINGS COUNTY	0415.00	35614	NEW YORK-JERSEY CITY-WHITE PLAINS, NY-NJ	\$101,900	MIDDLE INCOME	Y	N	N	Y	N

Assessment Area Geographies

State	State Name	County	County Name	Census Tract	MSA/MD	MSA/MD Name	MSA/MD MFI	LMI	MMCT	MACT	MBCT	MHCT	Distressed/ Underserved
36	NEW YORK	047	KINGS COUNTY	0416.00	35614	NEW YORK-JERSEY CITY-WHITE PLAINS, NY-NJ	\$101,900	MODERATE INCOME	N	N	N	N	N
36	NEW YORK	047	KINGS COUNTY	0417.00	35614	NEW YORK-JERSEY CITY-WHITE PLAINS, NY-NJ	\$101,900	LOW INCOME	Y	N	N	Y	N
36	NEW YORK	047	KINGS COUNTY	0418.00	35614	NEW YORK-JERSEY CITY-WHITE PLAINS, NY-NJ	\$101,900	MIDDLE INCOME	N	N	N	N	N
36	NEW YORK	047	KINGS COUNTY	0419.00	35614	NEW YORK-JERSEY CITY-WHITE PLAINS, NY-NJ	\$101,900	MODERATE INCOME	Y	N	N	Y	N
36	NEW YORK	047	KINGS COUNTY	0420.00	35614	NEW YORK-JERSEY CITY-WHITE PLAINS, NY-NJ	\$101,900	MIDDLE INCOME	N	N	N	N	N
36	NEW YORK	047	KINGS COUNTY	0421.00	35614	NEW YORK-JERSEY CITY-WHITE PLAINS, NY-NJ	\$101,900	MIDDLE INCOME	Y	N	N	Y	N
36	NEW YORK	047	KINGS COUNTY	0422.00	35614	NEW YORK-JERSEY CITY-WHITE PLAINS, NY-NJ	\$101,900	MODERATE INCOME	N	N	N	N	N
36	NEW YORK	047	KINGS COUNTY	0423.00	35614	NEW YORK-JERSEY CITY-WHITE PLAINS, NY-NJ	\$101,900	MODERATE INCOME	Y	N	N	Y	N
36	NEW YORK	047	KINGS COUNTY	0424.00	35614	NEW YORK-JERSEY CITY-WHITE PLAINS, NY-NJ	\$101,900	MIDDLE INCOME	Y	N	N	N	N
36	NEW YORK	047	KINGS COUNTY	0425.00	35614	NEW YORK-JERSEY CITY-WHITE PLAINS, NY-NJ	\$101,900	MODERATE INCOME	Y	N	N	Y	N
36	NEW YORK	047	KINGS COUNTY	0426.00	35614	NEW YORK-JERSEY CITY-WHITE PLAINS, NY-NJ	\$101,900	MIDDLE INCOME	Y	N	N	N	N
36	NEW YORK	047	KINGS COUNTY	0427.00	35614	NEW YORK-JERSEY CITY-WHITE PLAINS, NY-NJ	\$101,900	LOW INCOME	Y	N	N	Y	N
36	NEW YORK	047	KINGS COUNTY	0428.00	35614	NEW YORK-JERSEY CITY-WHITE PLAINS, NY-NJ	\$101,900	MIDDLE INCOME	N	N	N	N	N
36	NEW YORK	047	KINGS COUNTY	0429.00	35614	NEW YORK-JERSEY CITY-WHITE PLAINS, NY-NJ	\$101,900	LOW INCOME	Y	N	N	Y	N
36	NEW YORK	047	KINGS COUNTY	0430.00	35614	NEW YORK-JERSEY CITY-WHITE PLAINS, NY-NJ	\$101,900	MODERATE INCOME	Y	N	N	N	N
36	NEW YORK	047	KINGS COUNTY	0431.00	35614	NEW YORK-JERSEY CITY-WHITE PLAINS, NY-NJ	\$101,900	MODERATE INCOME	Y	N	N	Y	N
36	NEW YORK	047	KINGS COUNTY	0432.00	35614	NEW YORK-JERSEY CITY-WHITE PLAINS, NY-NJ	\$101,900	MIDDLE INCOME	Y	N	N	N	N
36	NEW YORK	047	KINGS COUNTY	0433.00	35614	NEW YORK-JERSEY CITY-WHITE PLAINS, NY-NJ	\$101,900	LOW INCOME	Y	N	N	Y	N
36	NEW YORK	047	KINGS COUNTY	0434.00	35614	NEW YORK-JERSEY CITY-WHITE PLAINS, NY-NJ	\$101,900	MODERATE INCOME	Y	N	N	N	N
36	NEW YORK	047	KINGS COUNTY	0435.00	35614	NEW YORK-JERSEY CITY-WHITE PLAINS, NY-NJ	\$101,900	MODERATE INCOME	Y	N	N	Y	N
36	NEW YORK	047	KINGS COUNTY	0436.00	35614	NEW YORK-JERSEY CITY-WHITE PLAINS, NY-NJ	\$101,900	MIDDLE INCOME	Y	N	N	N	N

Assessment Area Geographies

State	State Name	County	County Name	Census Tract	MSA/MD	MSA/MD Name	MSA/MD MFI	LMI	MMCT	MACT	MBCT	MHCT	Distressed/ Underserved
36	NEW YORK	047	KINGS COUNTY	0437.00	35614	NEW YORK-JERSEY CITY-WHITE PLAINS, NY-NJ	\$101,900	MODERATE INCOME	Y	N	N	Y	N
36	NEW YORK	047	KINGS COUNTY	0438.00	35614	NEW YORK-JERSEY CITY-WHITE PLAINS, NY-NJ	\$101,900	MODERATE INCOME	N	N	N	N	N
36	NEW YORK	047	KINGS COUNTY	0439.00	35614	NEW YORK-JERSEY CITY-WHITE PLAINS, NY-NJ	\$101,900	MODERATE INCOME	Y	N	N	Y	N
36	NEW YORK	047	KINGS COUNTY	0440.00	35614	NEW YORK-JERSEY CITY-WHITE PLAINS, NY-NJ	\$101,900	MIDDLE INCOME	N	N	N	N	N
36	NEW YORK	047	KINGS COUNTY	0441.00	35614	NEW YORK-JERSEY CITY-WHITE PLAINS, NY-NJ	\$101,900	MODERATE INCOME	Y	N	N	Y	N
36	NEW YORK	047	KINGS COUNTY	0442.00	35614	NEW YORK-JERSEY CITY-WHITE PLAINS, NY-NJ	\$101,900	MIDDLE INCOME	N	N	N	N	N
36	NEW YORK	047	KINGS COUNTY	0443.00	35614	NEW YORK-JERSEY CITY-WHITE PLAINS, NY-NJ	\$101,900	NA	Y	N	N	Y	N
36	NEW YORK	047	KINGS COUNTY	0444.00	35614	NEW YORK-JERSEY CITY-WHITE PLAINS, NY-NJ	\$101,900	MODERATE INCOME	N	N	N	N	N
36	NEW YORK	047	KINGS COUNTY	0445.00	35614	NEW YORK-JERSEY CITY-WHITE PLAINS, NY-NJ	\$101,900	MIDDLE INCOME	Y	N	N	Y	N
36	NEW YORK	047	KINGS COUNTY	0446.00	35614	NEW YORK-JERSEY CITY-WHITE PLAINS, NY-NJ	\$101,900	MODERATE INCOME	Y	N	N	N	N
36	NEW YORK	047	KINGS COUNTY	0447.00	35614	NEW YORK-JERSEY CITY-WHITE PLAINS, NY-NJ	\$101,900	LOW INCOME	Y	N	N	N	N
36	NEW YORK	047	KINGS COUNTY	0448.00	35614	NEW YORK-JERSEY CITY-WHITE PLAINS, NY-NJ	\$101,900	MODERATE INCOME	N	N	N	N	N
36	NEW YORK	047	KINGS COUNTY	0449.01	35614	NEW YORK-JERSEY CITY-WHITE PLAINS, NY-NJ	\$101,900	LOW INCOME	Y	N	N	N	N
36	NEW YORK	047	KINGS COUNTY	0449.02	35614	NEW YORK-JERSEY CITY-WHITE PLAINS, NY-NJ	\$101,900	NA	Y	N	N	N	N
36	NEW YORK	047	KINGS COUNTY	0450.00	35614	NEW YORK-JERSEY CITY-WHITE PLAINS, NY-NJ	\$101,900	MIDDLE INCOME	N	N	N	N	N
36	NEW YORK	047	KINGS COUNTY	0452.00	35614	NEW YORK-JERSEY CITY-WHITE PLAINS, NY-NJ	\$101,900	MIDDLE INCOME	N	N	N	N	N
36	NEW YORK	047	KINGS COUNTY	0453.00	35614	NEW YORK-JERSEY CITY-WHITE PLAINS, NY-NJ	\$101,900	LOW INCOME	Y	N	N	N	N
36	NEW YORK	047	KINGS COUNTY	0454.00	35614	NEW YORK-JERSEY CITY-WHITE PLAINS, NY-NJ	\$101,900	UPPER INCOME	N	N	N	N	N
36	NEW YORK	047	KINGS COUNTY	0456.00	35614	NEW YORK-JERSEY CITY-WHITE PLAINS, NY-NJ	\$101,900	MIDDLE INCOME	N	N	N	N	N
36	NEW YORK	047	KINGS COUNTY	0458.00	35614	NEW YORK-JERSEY CITY-WHITE PLAINS, NY-NJ	\$101,900	MIDDLE INCOME	N	N	N	N	N
36	NEW YORK	047	KINGS COUNTY	0460.00	35614	NEW YORK-JERSEY CITY-WHITE PLAINS, NY-NJ	\$101,900	MIDDLE INCOME	Y	N	N	N	N

Assessment Area Geographies

State	State Name	County	County Name	Census Tract	MSA/MD	MSA/MD Name	MSA/MD MFI	LMI	MMCT	MACT	MBCT	MHCT	Distressed/ Underserved
36	NEW YORK	047	KINGS COUNTY	0462.01	35614	NEW YORK-JERSEY CITY-WHITE PLAINS, NY-NJ	\$101,900	MODERATE INCOME	N	N	N	N	N
36	NEW YORK	047	KINGS COUNTY	0462.02	35614	NEW YORK-JERSEY CITY-WHITE PLAINS, NY-NJ	\$101,900	MIDDLE INCOME	N	N	N	N	N
36	NEW YORK	047	KINGS COUNTY	0464.00	35614	NEW YORK-JERSEY CITY-WHITE PLAINS, NY-NJ	\$101,900	MODERATE INCOME	N	N	N	N	N
36	NEW YORK	047	KINGS COUNTY	0468.00	35614	NEW YORK-JERSEY CITY-WHITE PLAINS, NY-NJ	\$101,900	NA	N	N	N	N	N
36	NEW YORK	047	KINGS COUNTY	0470.00	35614	NEW YORK-JERSEY CITY-WHITE PLAINS, NY-NJ	\$101,900	MODERATE INCOME	N	N	N	N	N
36	NEW YORK	047	KINGS COUNTY	0472.00	35614	NEW YORK-JERSEY CITY-WHITE PLAINS, NY-NJ	\$101,900	MODERATE INCOME	N	N	N	N	N
36	NEW YORK	047	KINGS COUNTY	0474.00	35614	NEW YORK-JERSEY CITY-WHITE PLAINS, NY-NJ	\$101,900	MODERATE INCOME	N	N	N	N	N
36	NEW YORK	047	KINGS COUNTY	0476.00	35614	NEW YORK-JERSEY CITY-WHITE PLAINS, NY-NJ	\$101,900	MIDDLE INCOME	N	N	N	N	N
36	NEW YORK	047	KINGS COUNTY	0477.00	35614	NEW YORK-JERSEY CITY-WHITE PLAINS, NY-NJ	\$101,900	UPPER INCOME	N	N	N	N	N
36	NEW YORK	047	KINGS COUNTY	0478.00	35614	NEW YORK-JERSEY CITY-WHITE PLAINS, NY-NJ	\$101,900	MIDDLE INCOME	N	N	N	N	N
36	NEW YORK	047	KINGS COUNTY	0480.00	35614	NEW YORK-JERSEY CITY-WHITE PLAINS, NY-NJ	\$101,900	MODERATE INCOME	N	N	N	N	N
36	NEW YORK	047	KINGS COUNTY	0481.00	35614	NEW YORK-JERSEY CITY-WHITE PLAINS, NY-NJ	\$101,900	MIDDLE INCOME	N	N	N	N	N
36	NEW YORK	047	KINGS COUNTY	0482.00	35614	NEW YORK-JERSEY CITY-WHITE PLAINS, NY-NJ	\$101,900	MODERATE INCOME	Y	N	N	N	N
36	NEW YORK	047	KINGS COUNTY	0484.00	35614	NEW YORK-JERSEY CITY-WHITE PLAINS, NY-NJ	\$101,900	MODERATE INCOME	N	N	N	N	N
36	NEW YORK	047	KINGS COUNTY	0485.00	35614	NEW YORK-JERSEY CITY-WHITE PLAINS, NY-NJ	\$101,900	MODERATE INCOME	Y	N	N	N	N
36	NEW YORK	047	KINGS COUNTY	0486.00	35614	NEW YORK-JERSEY CITY-WHITE PLAINS, NY-NJ	\$101,900	MODERATE INCOME	Y	Y	N	N	N
36	NEW YORK	047	KINGS COUNTY	0488.00	35614	NEW YORK-JERSEY CITY-WHITE PLAINS, NY-NJ	\$101,900	NA	Y	N	N	N	N
36	NEW YORK	047	KINGS COUNTY	0489.00	35614	NEW YORK-JERSEY CITY-WHITE PLAINS, NY-NJ	\$101,900	LOW INCOME	Y	N	N	Y	N
36	NEW YORK	047	KINGS COUNTY	0490.00	35614	NEW YORK-JERSEY CITY-WHITE PLAINS, NY-NJ	\$101,900	MODERATE INCOME	Y	N	N	N	N
36	NEW YORK	047	KINGS COUNTY	0491.00	35614	NEW YORK-JERSEY CITY-WHITE PLAINS, NY-NJ	\$101,900	LOW INCOME	Y	N	N	N	N
36	NEW YORK	047	KINGS COUNTY	0492.00	35614	NEW YORK-JERSEY CITY-WHITE PLAINS, NY-NJ	\$101,900	MODERATE INCOME	Y	N	N	N	N

Assessment Area Geographies

State	State Name	County	County Name	Census Tract	MSA/MD	MSA/MD Name	MSA/MD MFI	LMI	MMCT	MACT	MBCT	MHCT	Distressed/ Underserved
36	NEW YORK	047	KINGS COUNTY	0493.01	35614	NEW YORK-JERSEY CITY-WHITE PLAINS, NY-NJ	\$101,900	LOW INCOME	Y	N	N	Y	N
36	NEW YORK	047	KINGS COUNTY	0493.02	35614	NEW YORK-JERSEY CITY-WHITE PLAINS, NY-NJ	\$101,900	LOW INCOME	Y	N	N	Y	N
36	NEW YORK	047	KINGS COUNTY	0494.00	35614	NEW YORK-JERSEY CITY-WHITE PLAINS, NY-NJ	\$101,900	UPPER INCOME	Y	N	N	N	N
36	NEW YORK	047	KINGS COUNTY	0495.00	35614	NEW YORK-JERSEY CITY-WHITE PLAINS, NY-NJ	\$101,900	UPPER INCOME	N	N	N	N	N
36	NEW YORK	047	KINGS COUNTY	0496.00	35614	NEW YORK-JERSEY CITY-WHITE PLAINS, NY-NJ	\$101,900	MODERATE INCOME	Y	N	N	N	N
36	NEW YORK	047	KINGS COUNTY	0497.00	35614	NEW YORK-JERSEY CITY-WHITE PLAINS, NY-NJ	\$101,900	MIDDLE INCOME	N	N	N	N	N
36	NEW YORK	047	KINGS COUNTY	0498.00	35614	NEW YORK-JERSEY CITY-WHITE PLAINS, NY-NJ	\$101,900	MIDDLE INCOME	Y	N	N	N	N
36	NEW YORK	047	KINGS COUNTY	0499.00	35614	NEW YORK-JERSEY CITY-WHITE PLAINS, NY-NJ	\$101,900	MIDDLE INCOME	N	N	N	N	N
36	NEW YORK	047	KINGS COUNTY	0500.01	35614	NEW YORK-JERSEY CITY-WHITE PLAINS, NY-NJ	\$101,900	UPPER INCOME	N	N	N	N	N
36	NEW YORK	047	KINGS COUNTY	0500.02	35614	NEW YORK-JERSEY CITY-WHITE PLAINS, NY-NJ	\$101,900	UPPER INCOME	N	N	N	N	N
36	NEW YORK	047	KINGS COUNTY	0501.00	35614	NEW YORK-JERSEY CITY-WHITE PLAINS, NY-NJ	\$101,900	UPPER INCOME	N	N	N	N	N
36	NEW YORK	047	KINGS COUNTY	0502.02	35614	NEW YORK-JERSEY CITY-WHITE PLAINS, NY-NJ	\$101,900	UPPER INCOME	N	N	N	N	N
36	NEW YORK	047	KINGS COUNTY	0503.00	35614	NEW YORK-JERSEY CITY-WHITE PLAINS, NY-NJ	\$101,900	UPPER INCOME	N	N	N	N	N
36	NEW YORK	047	KINGS COUNTY	0504.01	35614	NEW YORK-JERSEY CITY-WHITE PLAINS, NY-NJ	\$101,900	MIDDLE INCOME	N	N	N	N	N
36	NEW YORK	047	KINGS COUNTY	0504.02	35614	NEW YORK-JERSEY CITY-WHITE PLAINS, NY-NJ	\$101,900	UPPER INCOME	Y	N	N	N	N
36	NEW YORK	047	KINGS COUNTY	0505.00	35614	NEW YORK-JERSEY CITY-WHITE PLAINS, NY-NJ	\$101,900	LOW INCOME	Y	N	N	N	N
36	NEW YORK	047	KINGS COUNTY	0506.00	35614	NEW YORK-JERSEY CITY-WHITE PLAINS, NY-NJ	\$101,900	MODERATE INCOME	Y	N	N	N	N
36	NEW YORK	047	KINGS COUNTY	0507.00	35614	NEW YORK-JERSEY CITY-WHITE PLAINS, NY-NJ	\$101,900	MODERATE INCOME	N	N	N	N	N
36	NEW YORK	047	KINGS COUNTY	0508.01	35614	NEW YORK-JERSEY CITY-WHITE PLAINS, NY-NJ	\$101,900	MODERATE INCOME	Y	N	Y	N	N
36	NEW YORK	047	KINGS COUNTY	0508.03	35614	NEW YORK-JERSEY CITY-WHITE PLAINS, NY-NJ	\$101,900	MODERATE INCOME	Y	N	Y	N	N
36	NEW YORK	047	KINGS COUNTY	0508.04	35614	NEW YORK-JERSEY CITY-WHITE PLAINS, NY-NJ	\$101,900	MIDDLE INCOME	Y	N	N	N	N

Assessment Area Geographies

State	State Name	County	County Name	Census Tract	MSA/MD	MSA/MD Name	MSA/MD MFI	LMI	MMCT	MACT	MBCT	MHCT	Distressed/ Underserved
36	NEW YORK	047	KINGS COUNTY	0509.00	35614	NEW YORK-JERSEY CITY-WHITE PLAINS, NY-NJ	\$101,900	LOW INCOME	N	N	N	N	N
36	NEW YORK	047	KINGS COUNTY	0510.01	35614	NEW YORK-JERSEY CITY-WHITE PLAINS, NY-NJ	\$101,900	MODERATE INCOME	Y	N	Y	N	N
36	NEW YORK	047	KINGS COUNTY	0510.02	35614	NEW YORK-JERSEY CITY-WHITE PLAINS, NY-NJ	\$101,900	MODERATE INCOME	Y	N	Y	N	N
36	NEW YORK	047	KINGS COUNTY	0511.00	35614	NEW YORK-JERSEY CITY-WHITE PLAINS, NY-NJ	\$101,900	LOW INCOME	Y	N	N	N	N
36	NEW YORK	047	KINGS COUNTY	0512.00	35614	NEW YORK-JERSEY CITY-WHITE PLAINS, NY-NJ	\$101,900	MODERATE INCOME	Y	N	Y	N	N
36	NEW YORK	047	KINGS COUNTY	0513.00	35614	NEW YORK-JERSEY CITY-WHITE PLAINS, NY-NJ	\$101,900	MIDDLE INCOME	Y	N	N	N	N
36	NEW YORK	047	KINGS COUNTY	0514.00	35614	NEW YORK-JERSEY CITY-WHITE PLAINS, NY-NJ	\$101,900	MIDDLE INCOME	Y	N	N	N	N
36	NEW YORK	047	KINGS COUNTY	0515.00	35614	NEW YORK-JERSEY CITY-WHITE PLAINS, NY-NJ	\$101,900	UPPER INCOME	N	N	N	N	N
36	NEW YORK	047	KINGS COUNTY	0516.01	35614	NEW YORK-JERSEY CITY-WHITE PLAINS, NY-NJ	\$101,900	MODERATE INCOME	Y	N	Y	N	N
36	NEW YORK	047	KINGS COUNTY	0516.02	35614	NEW YORK-JERSEY CITY-WHITE PLAINS, NY-NJ	\$101,900	MIDDLE INCOME	Y	N	Y	N	N
36	NEW YORK	047	KINGS COUNTY	0517.00	35614	NEW YORK-JERSEY CITY-WHITE PLAINS, NY-NJ	\$101,900	UPPER INCOME	N	N	N	N	N
36	NEW YORK	047	KINGS COUNTY	0518.00	35614	NEW YORK-JERSEY CITY-WHITE PLAINS, NY-NJ	\$101,900	MODERATE INCOME	Y	N	N	N	N
36	NEW YORK	047	KINGS COUNTY	0519.00	35614	NEW YORK-JERSEY CITY-WHITE PLAINS, NY-NJ	\$101,900	UPPER INCOME	N	N	N	N	N
36	NEW YORK	047	KINGS COUNTY	0520.00	35614	NEW YORK-JERSEY CITY-WHITE PLAINS, NY-NJ	\$101,900	UPPER INCOME	Y	N	N	N	N
36	NEW YORK	047	KINGS COUNTY	0523.00	35614	NEW YORK-JERSEY CITY-WHITE PLAINS, NY-NJ	\$101,900	MIDDLE INCOME	Y	N	N	Y	N
36	NEW YORK	047	KINGS COUNTY	0525.00	35614	NEW YORK-JERSEY CITY-WHITE PLAINS, NY-NJ	\$101,900	LOW INCOME	N	N	N	N	N
36	NEW YORK	047	KINGS COUNTY	0526.00	35614	NEW YORK-JERSEY CITY-WHITE PLAINS, NY-NJ	\$101,900	MIDDLE INCOME	Y	N	N	N	N
36	NEW YORK	047	KINGS COUNTY	0527.00	35614	NEW YORK-JERSEY CITY-WHITE PLAINS, NY-NJ	\$101,900	MODERATE INCOME	Y	N	N	Y	N
36	NEW YORK	047	KINGS COUNTY	0528.00	35614	NEW YORK-JERSEY CITY-WHITE PLAINS, NY-NJ	\$101,900	UPPER INCOME	Y	N	N	N	N
36	NEW YORK	047	KINGS COUNTY	0529.00	35614	NEW YORK-JERSEY CITY-WHITE PLAINS, NY-NJ	\$101,900	LOW INCOME	N	N	N	N	N
36	NEW YORK	047	KINGS COUNTY	0530.00	35614	NEW YORK-JERSEY CITY-WHITE PLAINS, NY-NJ	\$101,900	MODERATE INCOME	N	N	N	N	N

Assessment Area Geographies

State	State Name	County	County Name	Census Tract	MSA/MD	MSA/MD Name	MSA/MD MFI	LMI	MMCT	MACT	MBCT	MHCT	Distressed/ Underserved
36	NEW YORK	047	KINGS COUNTY	0531.01	35614	NEW YORK-JERSEY CITY-WHITE PLAINS, NY-NJ	\$101,900	LOW INCOME	N	N	N	N	N
36	NEW YORK	047	KINGS COUNTY	0531.02	35614	NEW YORK-JERSEY CITY-WHITE PLAINS, NY-NJ	\$101,900	MODERATE INCOME	N	N	N	N	N
36	NEW YORK	047	KINGS COUNTY	0532.00	35614	NEW YORK-JERSEY CITY-WHITE PLAINS, NY-NJ	\$101,900	MIDDLE INCOME	N	N	N	N	N
36	NEW YORK	047	KINGS COUNTY	0533.00	35614	NEW YORK-JERSEY CITY-WHITE PLAINS, NY-NJ	\$101,900	LOW INCOME	N	N	N	N	N
36	NEW YORK	047	KINGS COUNTY	0534.00	35614	NEW YORK-JERSEY CITY-WHITE PLAINS, NY-NJ	\$101,900	MODERATE INCOME	N	N	N	N	N
36	NEW YORK	047	KINGS COUNTY	0535.00	35614	NEW YORK-JERSEY CITY-WHITE PLAINS, NY-NJ	\$101,900	LOW INCOME	N	N	N	N	N
36	NEW YORK	047	KINGS COUNTY	0537.00	35614	NEW YORK-JERSEY CITY-WHITE PLAINS, NY-NJ	\$101,900	LOW INCOME	N	N	N	N	N
36	NEW YORK	047	KINGS COUNTY	0538.00	35614	NEW YORK-JERSEY CITY-WHITE PLAINS, NY-NJ	\$101,900	MIDDLE INCOME	N	N	N	N	N
36	NEW YORK	047	KINGS COUNTY	0539.00	35614	NEW YORK-JERSEY CITY-WHITE PLAINS, NY-NJ	\$101,900	LOW INCOME	N	N	N	N	N
36	NEW YORK	047	KINGS COUNTY	0542.00	35614	NEW YORK-JERSEY CITY-WHITE PLAINS, NY-NJ	\$101,900	MODERATE INCOME	N	N	N	N	N
36	NEW YORK	047	KINGS COUNTY	0543.00	35614	NEW YORK-JERSEY CITY-WHITE PLAINS, NY-NJ	\$101,900	NA	Y	N	N	Y	N
36	NEW YORK	047	KINGS COUNTY	0544.00	35614	NEW YORK-JERSEY CITY-WHITE PLAINS, NY-NJ	\$101,900	MIDDLE INCOME	N	N	N	N	N
36	NEW YORK	047	KINGS COUNTY	0545.00	35614	NEW YORK-JERSEY CITY-WHITE PLAINS, NY-NJ	\$101,900	LOW INCOME	N	N	N	N	N
36	NEW YORK	047	KINGS COUNTY	0546.00	35614	NEW YORK-JERSEY CITY-WHITE PLAINS, NY-NJ	\$101,900	MODERATE INCOME	N	N	N	N	N
36	NEW YORK	047	KINGS COUNTY	0547.00	35614	NEW YORK-JERSEY CITY-WHITE PLAINS, NY-NJ	\$101,900	MODERATE INCOME	N	N	N	N	N
36	NEW YORK	047	KINGS COUNTY	0548.00	35614	NEW YORK-JERSEY CITY-WHITE PLAINS, NY-NJ	\$101,900	UPPER INCOME	N	N	N	N	N
36	NEW YORK	047	KINGS COUNTY	0549.00	35614	NEW YORK-JERSEY CITY-WHITE PLAINS, NY-NJ	\$101,900	MIDDLE INCOME	N	N	N	N	N
36	NEW YORK	047	KINGS COUNTY	0550.00	35614	NEW YORK-JERSEY CITY-WHITE PLAINS, NY-NJ	\$101,900	MIDDLE INCOME	N	N	N	N	N
36	NEW YORK	047	KINGS COUNTY	0551.00	35614	NEW YORK-JERSEY CITY-WHITE PLAINS, NY-NJ	\$101,900	MIDDLE INCOME	Y	N	N	N	N
36	NEW YORK	047	KINGS COUNTY	0552.00	35614	NEW YORK-JERSEY CITY-WHITE PLAINS, NY-NJ	\$101,900	MIDDLE INCOME	N	N	N	N	N
36	NEW YORK	047	KINGS COUNTY	0553.00	35614	NEW YORK-JERSEY CITY-WHITE PLAINS, NY-NJ	\$101,900	UPPER INCOME	N	N	N	N	N

Assessment Area Geographies

State	State Name	County	County Name	Census Tract	MSA/MD	MSA/MD Name	MSA/MD MFI	LMI	MMCT	MACT	MBCT	MHCT	Distressed/ Underserved
36	NEW YORK	047	KINGS COUNTY	0554.00	35614	NEW YORK-JERSEY CITY-WHITE PLAINS, NY-NJ	\$101,900	MODERATE INCOME	N	N	N	N	N
36	NEW YORK	047	KINGS COUNTY	0555.00	35614	NEW YORK-JERSEY CITY-WHITE PLAINS, NY-NJ	\$101,900	UPPER INCOME	N	N	N	N	N
36	NEW YORK	047	KINGS COUNTY	0556.00	35614	NEW YORK-JERSEY CITY-WHITE PLAINS, NY-NJ	\$101,900	MODERATE INCOME	N	N	N	N	N
36	NEW YORK	047	KINGS COUNTY	0557.00	35614	NEW YORK-JERSEY CITY-WHITE PLAINS, NY-NJ	\$101,900	MIDDLE INCOME	N	N	N	N	N
36	NEW YORK	047	KINGS COUNTY	0558.00	35614	NEW YORK-JERSEY CITY-WHITE PLAINS, NY-NJ	\$101,900	MIDDLE INCOME	N	N	N	N	N
36	NEW YORK	047	KINGS COUNTY	0560.00	35614	NEW YORK-JERSEY CITY-WHITE PLAINS, NY-NJ	\$101,900	MIDDLE INCOME	N	N	N	N	N
36	NEW YORK	047	KINGS COUNTY	0561.00	35614	NEW YORK-JERSEY CITY-WHITE PLAINS, NY-NJ	\$101,900	UPPER INCOME	N	N	N	N	N
36	NEW YORK	047	KINGS COUNTY	0562.00	35614	NEW YORK-JERSEY CITY-WHITE PLAINS, NY-NJ	\$101,900	UPPER INCOME	N	N	N	N	N
36	NEW YORK	047	KINGS COUNTY	0563.01	35614	NEW YORK-JERSEY CITY-WHITE PLAINS, NY-NJ	\$101,900	MIDDLE INCOME	N	N	N	N	N
36	NEW YORK	047	KINGS COUNTY	0563.02	35614	NEW YORK-JERSEY CITY-WHITE PLAINS, NY-NJ	\$101,900	LOW INCOME	Y	N	N	N	N
36	NEW YORK	047	KINGS COUNTY	0564.00	35614	NEW YORK-JERSEY CITY-WHITE PLAINS, NY-NJ	\$101,900	UPPER INCOME	N	N	N	N	N
36	NEW YORK	047	KINGS COUNTY	0565.00	35614	NEW YORK-JERSEY CITY-WHITE PLAINS, NY-NJ	\$101,900	UPPER INCOME	N	N	N	N	N
36	NEW YORK	047	KINGS COUNTY	0566.00	35614	NEW YORK-JERSEY CITY-WHITE PLAINS, NY-NJ	\$101,900	MIDDLE INCOME	Y	N	N	N	N
36	NEW YORK	047	KINGS COUNTY	0568.00	35614	NEW YORK-JERSEY CITY-WHITE PLAINS, NY-NJ	\$101,900	MIDDLE INCOME	N	N	N	N	N
36	NEW YORK	047	KINGS COUNTY	0569.00	35614	NEW YORK-JERSEY CITY-WHITE PLAINS, NY-NJ	\$101,900	UPPER INCOME	N	N	N	N	N
36	NEW YORK	047	KINGS COUNTY	0570.00	35614	NEW YORK-JERSEY CITY-WHITE PLAINS, NY-NJ	\$101,900	MIDDLE INCOME	N	N	N	N	N
36	NEW YORK	047	KINGS COUNTY	0571.00	35614	NEW YORK-JERSEY CITY-WHITE PLAINS, NY-NJ	\$101,900	MIDDLE INCOME	N	N	N	N	N
36	NEW YORK	047	KINGS COUNTY	0572.00	35614	NEW YORK-JERSEY CITY-WHITE PLAINS, NY-NJ	\$101,900	LOW INCOME	Y	N	Y	N	N
36	NEW YORK	047	KINGS COUNTY	0573.00	35614	NEW YORK-JERSEY CITY-WHITE PLAINS, NY-NJ	\$101,900	UPPER INCOME	N	N	N	N	N
36	NEW YORK	047	KINGS COUNTY	0574.00	35614	NEW YORK-JERSEY CITY-WHITE PLAINS, NY-NJ	\$101,900	MIDDLE INCOME	Y	N	N	N	N
36	NEW YORK	047	KINGS COUNTY	0575.00	35614	NEW YORK-JERSEY CITY-WHITE PLAINS, NY-NJ	\$101,900	MIDDLE INCOME	N	N	N	N	N

Assessment Area Geographies

State	State Name	County	County Name	Census Tract	MSA/MD	MSA/MD Name	MSA/MD MFI	LMI	MMCT	MACT	MBCT	MHCT	Distressed/ Underserved
36	NEW YORK	047	KINGS COUNTY	0576.00	35614	NEW YORK-JERSEY CITY-WHITE PLAINS, NY-NJ	\$101,900	MIDDLE INCOME	Y	N	N	N	N
36	NEW YORK	047	KINGS COUNTY	0578.00	35614	NEW YORK-JERSEY CITY-WHITE PLAINS, NY-NJ	\$101,900	MIDDLE INCOME	Y	N	N	N	N
36	NEW YORK	047	KINGS COUNTY	0579.01	35614	NEW YORK-JERSEY CITY-WHITE PLAINS, NY-NJ	\$101,900	NA	N	N	N	N	N
36	NEW YORK	047	KINGS COUNTY	0579.02	35614	NEW YORK-JERSEY CITY-WHITE PLAINS, NY-NJ	\$101,900	NA	X	X	X	X	N
36	NEW YORK	047	KINGS COUNTY	0580.00	35614	NEW YORK-JERSEY CITY-WHITE PLAINS, NY-NJ	\$101,900	MIDDLE INCOME	Y	N	N	N	N
36	NEW YORK	047	KINGS COUNTY	0582.00	35614	NEW YORK-JERSEY CITY-WHITE PLAINS, NY-NJ	\$101,900	MIDDLE INCOME	N	N	N	N	N
36	NEW YORK	047	KINGS COUNTY	0584.00	35614	NEW YORK-JERSEY CITY-WHITE PLAINS, NY-NJ	\$101,900	MIDDLE INCOME	N	N	N	N	N
36	NEW YORK	047	KINGS COUNTY	0586.00	35614	NEW YORK-JERSEY CITY-WHITE PLAINS, NY-NJ	\$101,900	MIDDLE INCOME	Y	Y	N	N	N
36	NEW YORK	047	KINGS COUNTY	0588.00	35614	NEW YORK-JERSEY CITY-WHITE PLAINS, NY-NJ	\$101,900	MIDDLE INCOME	N	N	N	N	N
36	NEW YORK	047	KINGS COUNTY	0589.01	35614	NEW YORK-JERSEY CITY-WHITE PLAINS, NY-NJ	\$101,900	MIDDLE INCOME	N	N	N	N	N
36	NEW YORK	047	KINGS COUNTY	0589.02	35614	NEW YORK-JERSEY CITY-WHITE PLAINS, NY-NJ	\$101,900	NA	X	X	X	X	N
36	NEW YORK	047	KINGS COUNTY	0590.00	35614	NEW YORK-JERSEY CITY-WHITE PLAINS, NY-NJ	\$101,900	MODERATE INCOME	Y	N	N	N	N
36	NEW YORK	047	KINGS COUNTY	0591.00	35614	NEW YORK-JERSEY CITY-WHITE PLAINS, NY-NJ	\$101,900	UPPER INCOME	N	N	N	N	N
36	NEW YORK	047	KINGS COUNTY	0592.00	35614	NEW YORK-JERSEY CITY-WHITE PLAINS, NY-NJ	\$101,900	MODERATE INCOME	N	N	N	N	N
36	NEW YORK	047	KINGS COUNTY	0593.00	35614	NEW YORK-JERSEY CITY-WHITE PLAINS, NY-NJ	\$101,900	MIDDLE INCOME	N	N	N	N	N
36	NEW YORK	047	KINGS COUNTY	0594.02	35614	NEW YORK-JERSEY CITY-WHITE PLAINS, NY-NJ	\$101,900	UPPER INCOME	N	N	N	N	N
36	NEW YORK	047	KINGS COUNTY	0594.03	35614	NEW YORK-JERSEY CITY-WHITE PLAINS, NY-NJ	\$101,900	MIDDLE INCOME	Y	N	N	N	N
36	NEW YORK	047	KINGS COUNTY	0594.04	35614	NEW YORK-JERSEY CITY-WHITE PLAINS, NY-NJ	\$101,900	MIDDLE INCOME	N	N	N	N	N
36	NEW YORK	047	KINGS COUNTY	0596.00	35614	NEW YORK-JERSEY CITY-WHITE PLAINS, NY-NJ	\$101,900	MIDDLE INCOME	N	N	N	N	N
36	NEW YORK	047	KINGS COUNTY	0598.00	35614	NEW YORK-JERSEY CITY-WHITE PLAINS, NY-NJ	\$101,900	MIDDLE INCOME	N	N	N	N	N
36	NEW YORK	047	KINGS COUNTY	0600.00	35614	NEW YORK-JERSEY CITY-WHITE PLAINS, NY-NJ	\$101,900	UPPER INCOME	N	N	N	N	N

Assessment Area Geographies

State	State Name	County	County Name	Census Tract	MSA/MD	MSA/MD Name	MSA/MD MFI	LMI	MMCT	MACT	MBCT	MHCT	Distressed/ Underserved
36	NEW YORK	047	KINGS COUNTY	0606.00	35614	NEW YORK-JERSEY CITY-WHITE PLAINS, NY-NJ	\$101,900	MIDDLE INCOME	N	N	N	N	N
36	NEW YORK	047	KINGS COUNTY	0608.00	35614	NEW YORK-JERSEY CITY-WHITE PLAINS, NY-NJ	\$101,900	MIDDLE INCOME	N	N	N	N	N
36	NEW YORK	047	KINGS COUNTY	0610.02	35614	NEW YORK-JERSEY CITY-WHITE PLAINS, NY-NJ	\$101,900	MIDDLE INCOME	N	N	N	N	N
36	NEW YORK	047	KINGS COUNTY	0610.03	35614	NEW YORK-JERSEY CITY-WHITE PLAINS, NY-NJ	\$101,900	LOW INCOME	Y	N	N	N	N
36	NEW YORK	047	KINGS COUNTY	0610.04	35614	NEW YORK-JERSEY CITY-WHITE PLAINS, NY-NJ	\$101,900	MODERATE INCOME	N	N	N	N	N
36	NEW YORK	047	KINGS COUNTY	0612.00	35614	NEW YORK-JERSEY CITY-WHITE PLAINS, NY-NJ	\$101,900	UPPER INCOME	N	N	N	N	N
36	NEW YORK	047	KINGS COUNTY	0616.00	35614	NEW YORK-JERSEY CITY-WHITE PLAINS, NY-NJ	\$101,900	UPPER INCOME	N	N	N	N	N
36	NEW YORK	047	KINGS COUNTY	0620.00	35614	NEW YORK-JERSEY CITY-WHITE PLAINS, NY-NJ	\$101,900	UPPER INCOME	N	N	N	N	N
36	NEW YORK	047	KINGS COUNTY	0622.00	35614	NEW YORK-JERSEY CITY-WHITE PLAINS, NY-NJ	\$101,900	MIDDLE INCOME	N	N	N	N	N
36	NEW YORK	047	KINGS COUNTY	0626.00	35614	NEW YORK-JERSEY CITY-WHITE PLAINS, NY-NJ	\$101,900	MIDDLE INCOME	Y	N	N	N	N
36	NEW YORK	047	KINGS COUNTY	0628.00	35614	NEW YORK-JERSEY CITY-WHITE PLAINS, NY-NJ	\$101,900	UPPER INCOME	N	N	N	N	N
36	NEW YORK	047	KINGS COUNTY	0632.00	35614	NEW YORK-JERSEY CITY-WHITE PLAINS, NY-NJ	\$101,900	MIDDLE INCOME	N	N	N	N	N
36	NEW YORK	047	KINGS COUNTY	0636.00	35614	NEW YORK-JERSEY CITY-WHITE PLAINS, NY-NJ	\$101,900	UPPER INCOME	N	N	N	N	N
36	NEW YORK	047	KINGS COUNTY	0638.00	35614	NEW YORK-JERSEY CITY-WHITE PLAINS, NY-NJ	\$101,900	UPPER INCOME	N	N	N	N	N
36	NEW YORK	047	KINGS COUNTY	0640.00	35614	NEW YORK-JERSEY CITY-WHITE PLAINS, NY-NJ	\$101,900	UPPER INCOME	N	N	N	N	N
36	NEW YORK	047	KINGS COUNTY	0642.00	35614	NEW YORK-JERSEY CITY-WHITE PLAINS, NY-NJ	\$101,900	MIDDLE INCOME	N	N	N	N	N
36	NEW YORK	047	KINGS COUNTY	0644.00	35614	NEW YORK-JERSEY CITY-WHITE PLAINS, NY-NJ	\$101,900	MIDDLE INCOME	N	N	N	N	N
36	NEW YORK	047	KINGS COUNTY	0646.00	35614	NEW YORK-JERSEY CITY-WHITE PLAINS, NY-NJ	\$101,900	MIDDLE INCOME	N	N	N	N	N
36	NEW YORK	047	KINGS COUNTY	0648.00	35614	NEW YORK-JERSEY CITY-WHITE PLAINS, NY-NJ	\$101,900	UPPER INCOME	N	N	N	N	N
36	NEW YORK	047	KINGS COUNTY	0650.00	35614	NEW YORK-JERSEY CITY-WHITE PLAINS, NY-NJ	\$101,900	MIDDLE INCOME	Y	N	N	N	N
36	NEW YORK	047	KINGS COUNTY	0652.00	35614	NEW YORK-JERSEY CITY-WHITE PLAINS, NY-NJ	\$101,900	UPPER INCOME	N	N	N	N	N

Assessment Area Geographies

State	State Name	County	County Name	Census Tract	MSA/MD	MSA/MD Name	MSA/MD MFI	LMI	MMCT	MACT	MBCT	MHCT	Distressed/ Underserved
36	NEW YORK	047	KINGS COUNTY	0654.00	35614	NEW YORK-JERSEY CITY-WHITE PLAINS, NY-NJ	\$101,900	UPPER INCOME	N	N	N	N	N
36	NEW YORK	047	KINGS COUNTY	0656.00	35614	NEW YORK-JERSEY CITY-WHITE PLAINS, NY-NJ	\$101,900	MIDDLE INCOME	N	N	N	N	N
36	NEW YORK	047	KINGS COUNTY	0658.00	35614	NEW YORK-JERSEY CITY-WHITE PLAINS, NY-NJ	\$101,900	UPPER INCOME	N	N	N	N	N
36	NEW YORK	047	KINGS COUNTY	0660.00	35614	NEW YORK-JERSEY CITY-WHITE PLAINS, NY-NJ	\$101,900	UPPER INCOME	N	N	N	N	N
36	NEW YORK	047	KINGS COUNTY	0662.00	35614	NEW YORK-JERSEY CITY-WHITE PLAINS, NY-NJ	\$101,900	MIDDLE INCOME	N	N	N	N	N
36	NEW YORK	047	KINGS COUNTY	0666.00	35614	NEW YORK-JERSEY CITY-WHITE PLAINS, NY-NJ	\$101,900	NA	Y	N	N	Y	N
36	NEW YORK	047	KINGS COUNTY	0670.00	35614	NEW YORK-JERSEY CITY-WHITE PLAINS, NY-NJ	\$101,900	MIDDLE INCOME	Y	N	N	N	N
36	NEW YORK	047	KINGS COUNTY	0672.00	35614	NEW YORK-JERSEY CITY-WHITE PLAINS, NY-NJ	\$101,900	MIDDLE INCOME	Y	N	Y	N	N
36	NEW YORK	047	KINGS COUNTY	0674.00	35614	NEW YORK-JERSEY CITY-WHITE PLAINS, NY-NJ	\$101,900	UPPER INCOME	Y	N	Y	N	N
36	NEW YORK	047	KINGS COUNTY	0676.00	35614	NEW YORK-JERSEY CITY-WHITE PLAINS, NY-NJ	\$101,900	MIDDLE INCOME	Y	N	Y	N	N
36	NEW YORK	047	KINGS COUNTY	0678.00	35614	NEW YORK-JERSEY CITY-WHITE PLAINS, NY-NJ	\$101,900	MIDDLE INCOME	Y	N	Y	N	N
36	NEW YORK	047	KINGS COUNTY	0680.00	35614	NEW YORK-JERSEY CITY-WHITE PLAINS, NY-NJ	\$101,900	MIDDLE INCOME	Y	N	Y	N	N
36	NEW YORK	047	KINGS COUNTY	0682.00	35614	NEW YORK-JERSEY CITY-WHITE PLAINS, NY-NJ	\$101,900	MIDDLE INCOME	Y	N	Y	N	N
36	NEW YORK	047	KINGS COUNTY	0686.00	35614	NEW YORK-JERSEY CITY-WHITE PLAINS, NY-NJ	\$101,900	UPPER INCOME	Y	N	N	N	N
36	NEW YORK	047	KINGS COUNTY	0688.00	35614	NEW YORK-JERSEY CITY-WHITE PLAINS, NY-NJ	\$101,900	UPPER INCOME	Y	N	Y	N	N
36	NEW YORK	047	KINGS COUNTY	0690.00	35614	NEW YORK-JERSEY CITY-WHITE PLAINS, NY-NJ	\$101,900	UPPER INCOME	Y	N	Y	N	N
36	NEW YORK	047	KINGS COUNTY	0692.00	35614	NEW YORK-JERSEY CITY-WHITE PLAINS, NY-NJ	\$101,900	UPPER INCOME	Y	N	Y	N	N
36	NEW YORK	047	KINGS COUNTY	0696.01	35614	NEW YORK-JERSEY CITY-WHITE PLAINS, NY-NJ	\$101,900	MIDDLE INCOME	Y	N	Y	N	N
36	NEW YORK	047	KINGS COUNTY	0696.02	35614	NEW YORK-JERSEY CITY-WHITE PLAINS, NY-NJ	\$101,900	MIDDLE INCOME	N	N	N	N	N
36	NEW YORK	047	KINGS COUNTY	0698.00	35614	NEW YORK-JERSEY CITY-WHITE PLAINS, NY-NJ	\$101,900	UPPER INCOME	N	N	N	N	N
36	NEW YORK	047	KINGS COUNTY	0700.00	35614	NEW YORK-JERSEY CITY-WHITE PLAINS, NY-NJ	\$101,900	MIDDLE INCOME	N	N	N	N	N

Assessment Area Geographies

State	State Name	County	County Name	Census Tract	MSA/MD	MSA/MD Name	MSA/MD MFI	LMI	MMCT	MACT	MBCT	MHCT	Distressed/ Underserved
36	NEW YORK	047	KINGS COUNTY	0702.01	35614	NEW YORK-JERSEY CITY-WHITE PLAINS, NY-NJ	\$101,900	UPPER INCOME	N	N	N	N	N
36	NEW YORK	047	KINGS COUNTY	0702.02	35614	NEW YORK-JERSEY CITY-WHITE PLAINS, NY-NJ	\$101,900	NA	N	N	N	N	N
36	NEW YORK	047	KINGS COUNTY	0702.03	35614	NEW YORK-JERSEY CITY-WHITE PLAINS, NY-NJ	\$101,900	NA	X	X	X	X	N
36	NEW YORK	047	KINGS COUNTY	0706.01	35614	NEW YORK-JERSEY CITY-WHITE PLAINS, NY-NJ	\$101,900	UPPER INCOME	N	N	N	N	N
36	NEW YORK	047	KINGS COUNTY	0706.02	35614	NEW YORK-JERSEY CITY-WHITE PLAINS, NY-NJ	\$101,900	NA	Y	N	N	N	N
36	NEW YORK	047	KINGS COUNTY	0720.00	35614	NEW YORK-JERSEY CITY-WHITE PLAINS, NY-NJ	\$101,900	MIDDLE INCOME	Y	N	Y	N	N
36	NEW YORK	047	KINGS COUNTY	0722.00	35614	NEW YORK-JERSEY CITY-WHITE PLAINS, NY-NJ	\$101,900	MIDDLE INCOME	Y	N	Y	N	N
36	NEW YORK	047	KINGS COUNTY	0724.00	35614	NEW YORK-JERSEY CITY-WHITE PLAINS, NY-NJ	\$101,900	MIDDLE INCOME	Y	N	Y	N	N
36	NEW YORK	047	KINGS COUNTY	0726.00	35614	NEW YORK-JERSEY CITY-WHITE PLAINS, NY-NJ	\$101,900	MIDDLE INCOME	Y	N	Y	N	N
36	NEW YORK	047	KINGS COUNTY	0728.00	35614	NEW YORK-JERSEY CITY-WHITE PLAINS, NY-NJ	\$101,900	MIDDLE INCOME	Y	N	Y	N	N
36	NEW YORK	047	KINGS COUNTY	0730.00	35614	NEW YORK-JERSEY CITY-WHITE PLAINS, NY-NJ	\$101,900	UPPER INCOME	Y	N	Y	N	N
36	NEW YORK	047	KINGS COUNTY	0732.00	35614	NEW YORK-JERSEY CITY-WHITE PLAINS, NY-NJ	\$101,900	MIDDLE INCOME	Y	N	Y	N	N
36	NEW YORK	047	KINGS COUNTY	0734.00	35614	NEW YORK-JERSEY CITY-WHITE PLAINS, NY-NJ	\$101,900	UPPER INCOME	Y	N	Y	N	N
36	NEW YORK	047	KINGS COUNTY	0736.00	35614	NEW YORK-JERSEY CITY-WHITE PLAINS, NY-NJ	\$101,900	MIDDLE INCOME	Y	N	Y	N	N
36	NEW YORK	047	KINGS COUNTY	0738.00	35614	NEW YORK-JERSEY CITY-WHITE PLAINS, NY-NJ	\$101,900	MODERATE INCOME	Y	N	N	N	N
36	NEW YORK	047	KINGS COUNTY	0740.00	35614	NEW YORK-JERSEY CITY-WHITE PLAINS, NY-NJ	\$101,900	MIDDLE INCOME	Y	N	Y	N	N
36	NEW YORK	047	KINGS COUNTY	0742.00	35614	NEW YORK-JERSEY CITY-WHITE PLAINS, NY-NJ	\$101,900	MODERATE INCOME	Y	N	N	N	N
36	NEW YORK	047	KINGS COUNTY	0744.00	35614	NEW YORK-JERSEY CITY-WHITE PLAINS, NY-NJ	\$101,900	UPPER INCOME	N	N	N	N	N
36	NEW YORK	047	KINGS COUNTY	0746.00	35614	NEW YORK-JERSEY CITY-WHITE PLAINS, NY-NJ	\$101,900	UPPER INCOME	N	N	N	N	N
36	NEW YORK	047	KINGS COUNTY	0748.00	35614	NEW YORK-JERSEY CITY-WHITE PLAINS, NY-NJ	\$101,900	UPPER INCOME	N	N	N	N	N
36	NEW YORK	047	KINGS COUNTY	0750.00	35614	NEW YORK-JERSEY CITY-WHITE PLAINS, NY-NJ	\$101,900	MIDDLE INCOME	N	N	N	N	N

Assessment Area Geographies

State	State Name	County	County Name	Census Tract	MSA/MD	MSA/MD Name	MSA/MD MFI	LMI	MMCT	MACT	MBCT	MHCT	Distressed/ Underserved
36	NEW YORK	047	KINGS COUNTY	0752.00	35614	NEW YORK-JERSEY CITY-WHITE PLAINS, NY-NJ	\$101,900	UPPER INCOME	N	N	N	N	N
36	NEW YORK	047	KINGS COUNTY	0754.00	35614	NEW YORK-JERSEY CITY-WHITE PLAINS, NY-NJ	\$101,900	UPPER INCOME	N	N	N	N	N
36	NEW YORK	047	KINGS COUNTY	0756.00	35614	NEW YORK-JERSEY CITY-WHITE PLAINS, NY-NJ	\$101,900	UPPER INCOME	N	N	N	N	N
36	NEW YORK	047	KINGS COUNTY	0758.00	35614	NEW YORK-JERSEY CITY-WHITE PLAINS, NY-NJ	\$101,900	MODERATE INCOME	N	N	N	N	N
36	NEW YORK	047	KINGS COUNTY	0760.00	35614	NEW YORK-JERSEY CITY-WHITE PLAINS, NY-NJ	\$101,900	MIDDLE INCOME	N	N	N	N	N
36	NEW YORK	047	KINGS COUNTY	0762.00	35614	NEW YORK-JERSEY CITY-WHITE PLAINS, NY-NJ	\$101,900	MODERATE INCOME	Y	N	N	N	N
36	NEW YORK	047	KINGS COUNTY	0764.00	35614	NEW YORK-JERSEY CITY-WHITE PLAINS, NY-NJ	\$101,900	MIDDLE INCOME	Y	N	N	N	N
36	NEW YORK	047	KINGS COUNTY	0766.00	35614	NEW YORK-JERSEY CITY-WHITE PLAINS, NY-NJ	\$101,900	MIDDLE INCOME	Y	N	Y	N	N
36	NEW YORK	047	KINGS COUNTY	0768.00	35614	NEW YORK-JERSEY CITY-WHITE PLAINS, NY-NJ	\$101,900	MODERATE INCOME	N	N	N	N	N
36	NEW YORK	047	KINGS COUNTY	0770.00	35614	NEW YORK-JERSEY CITY-WHITE PLAINS, NY-NJ	\$101,900	MIDDLE INCOME	Y	N	Y	N	N
36	NEW YORK	047	KINGS COUNTY	0772.00	35614	NEW YORK-JERSEY CITY-WHITE PLAINS, NY-NJ	\$101,900	MIDDLE INCOME	Y	N	N	N	N
36	NEW YORK	047	KINGS COUNTY	0774.00	35614	NEW YORK-JERSEY CITY-WHITE PLAINS, NY-NJ	\$101,900	MIDDLE INCOME	Y	N	Y	N	N
36	NEW YORK	047	KINGS COUNTY	0776.00	35614	NEW YORK-JERSEY CITY-WHITE PLAINS, NY-NJ	\$101,900	MIDDLE INCOME	Y	N	Y	N	N
36	NEW YORK	047	KINGS COUNTY	0780.00	35614	NEW YORK-JERSEY CITY-WHITE PLAINS, NY-NJ	\$101,900	UPPER INCOME	Y	N	Y	N	N
36	NEW YORK	047	KINGS COUNTY	0782.00	35614	NEW YORK-JERSEY CITY-WHITE PLAINS, NY-NJ	\$101,900	MIDDLE INCOME	Y	N	Y	N	N
36	NEW YORK	047	KINGS COUNTY	0784.00	35614	NEW YORK-JERSEY CITY-WHITE PLAINS, NY-NJ	\$101,900	MIDDLE INCOME	Y	N	Y	N	N
36	NEW YORK	047	KINGS COUNTY	0786.01	35614	NEW YORK-JERSEY CITY-WHITE PLAINS, NY-NJ	\$101,900	MIDDLE INCOME	Y	N	Y	N	N
36	NEW YORK	047	KINGS COUNTY	0786.02	35614	NEW YORK-JERSEY CITY-WHITE PLAINS, NY-NJ	\$101,900	NA	Y	N	Y	N	N
36	NEW YORK	047	KINGS COUNTY	0788.01	35614	NEW YORK-JERSEY CITY-WHITE PLAINS, NY-NJ	\$101,900	MODERATE INCOME	Y	N	Y	N	N
36	NEW YORK	047	KINGS COUNTY	0788.02	35614	NEW YORK-JERSEY CITY-WHITE PLAINS, NY-NJ	\$101,900	MODERATE INCOME	Y	N	Y	N	N
36	NEW YORK	047	KINGS COUNTY	0790.01	35614	NEW YORK-JERSEY CITY-WHITE PLAINS, NY-NJ	\$101,900	MIDDLE INCOME	Y	N	Y	N	N

Assessment Area Geographies

State	State Name	County	County Name	Census Tract	MSA/MD	MSA/MD Name	MSA/MD MFI	LMI	MMCT	MACT	MBCT	MHCT	Distressed/ Underserved
36	NEW YORK	047	KINGS COUNTY	0790.02	35614	NEW YORK-JERSEY CITY-WHITE PLAINS, NY-NJ	\$101,900	MODERATE INCOME	Y	N	Y	N	N
36	NEW YORK	047	KINGS COUNTY	0792.01	35614	NEW YORK-JERSEY CITY-WHITE PLAINS, NY-NJ	\$101,900	NA	Y	N	Y	N	N
36	NEW YORK	047	KINGS COUNTY	0792.02	35614	NEW YORK-JERSEY CITY-WHITE PLAINS, NY-NJ	\$101,900	MODERATE INCOME	Y	N	Y	N	N
36	NEW YORK	047	KINGS COUNTY	0794.00	35614	NEW YORK-JERSEY CITY-WHITE PLAINS, NY-NJ	\$101,900	MODERATE INCOME	Y	N	Y	N	N
36	NEW YORK	047	KINGS COUNTY	0796.01	35614	NEW YORK-JERSEY CITY-WHITE PLAINS, NY-NJ	\$101,900	MIDDLE INCOME	Y	N	Y	N	N
36	NEW YORK	047	KINGS COUNTY	0796.02	35614	NEW YORK-JERSEY CITY-WHITE PLAINS, NY-NJ	\$101,900	MIDDLE INCOME	Y	N	Y	N	N
36	NEW YORK	047	KINGS COUNTY	0798.01	35614	NEW YORK-JERSEY CITY-WHITE PLAINS, NY-NJ	\$101,900	UPPER INCOME	Y	N	Y	N	N
36	NEW YORK	047	KINGS COUNTY	0798.02	35614	NEW YORK-JERSEY CITY-WHITE PLAINS, NY-NJ	\$101,900	MIDDLE INCOME	Y	N	N	N	N
36	NEW YORK	047	KINGS COUNTY	0800.00	35614	NEW YORK-JERSEY CITY-WHITE PLAINS, NY-NJ	\$101,900	UPPER INCOME	Y	N	Y	N	N
36	NEW YORK	047	KINGS COUNTY	0802.00	35614	NEW YORK-JERSEY CITY-WHITE PLAINS, NY-NJ	\$101,900	MODERATE INCOME	Y	N	Y	N	N
36	NEW YORK	047	KINGS COUNTY	0804.00	35614	NEW YORK-JERSEY CITY-WHITE PLAINS, NY-NJ	\$101,900	MODERATE INCOME	Y	N	Y	N	N
36	NEW YORK	047	KINGS COUNTY	0806.00	35614	NEW YORK-JERSEY CITY-WHITE PLAINS, NY-NJ	\$101,900	MODERATE INCOME	Y	N	N	N	N
36	NEW YORK	047	KINGS COUNTY	0808.00	35614	NEW YORK-JERSEY CITY-WHITE PLAINS, NY-NJ	\$101,900	NA	Y	N	Y	N	N
36	NEW YORK	047	KINGS COUNTY	0810.00	35614	NEW YORK-JERSEY CITY-WHITE PLAINS, NY-NJ	\$101,900	MODERATE INCOME	Y	N	Y	N	N
36	NEW YORK	047	KINGS COUNTY	0814.00	35614	NEW YORK-JERSEY CITY-WHITE PLAINS, NY-NJ	\$101,900	MIDDLE INCOME	Y	N	Y	N	N
36	NEW YORK	047	KINGS COUNTY	0816.00	35614	NEW YORK-JERSEY CITY-WHITE PLAINS, NY-NJ	\$101,900	MODERATE INCOME	Y	N	Y	N	N
36	NEW YORK	047	KINGS COUNTY	0818.00	35614	NEW YORK-JERSEY CITY-WHITE PLAINS, NY-NJ	\$101,900	MIDDLE INCOME	Y	N	Y	N	N
36	NEW YORK	047	KINGS COUNTY	0820.00	35614	NEW YORK-JERSEY CITY-WHITE PLAINS, NY-NJ	\$101,900	MODERATE INCOME	Y	N	Y	N	N
36	NEW YORK	047	KINGS COUNTY	0822.00	35614	NEW YORK-JERSEY CITY-WHITE PLAINS, NY-NJ	\$101,900	MIDDLE INCOME	Y	N	Y	N	N
36	NEW YORK	047	KINGS COUNTY	0824.00	35614	NEW YORK-JERSEY CITY-WHITE PLAINS, NY-NJ	\$101,900	MODERATE INCOME	Y	N	Y	N	N
36	NEW YORK	047	KINGS COUNTY	0826.00	35614	NEW YORK-JERSEY CITY-WHITE PLAINS, NY-NJ	\$101,900	MODERATE INCOME	Y	N	Y	N	N

Assessment Area Geographies

State	State Name	County	County Name	Census Tract	MSA/MD	MSA/MD Name	MSA/MD MFI	LMI	MMCT	MACT	MBCT	MHCT	Distressed/ Underserved
36	NEW YORK	047	KINGS COUNTY	0828.00	35614	NEW YORK-JERSEY CITY-WHITE PLAINS, NY-NJ	\$101,900	MIDDLE INCOME	Y	N	Y	N	N
36	NEW YORK	047	KINGS COUNTY	0830.00	35614	NEW YORK-JERSEY CITY-WHITE PLAINS, NY-NJ	\$101,900	MIDDLE INCOME	Y	N	Y	N	N
36	NEW YORK	047	KINGS COUNTY	0832.00	35614	NEW YORK-JERSEY CITY-WHITE PLAINS, NY-NJ	\$101,900	MIDDLE INCOME	Y	N	Y	N	N
36	NEW YORK	047	KINGS COUNTY	0834.00	35614	NEW YORK-JERSEY CITY-WHITE PLAINS, NY-NJ	\$101,900	MIDDLE INCOME	Y	N	Y	N	N
36	NEW YORK	047	KINGS COUNTY	0836.00	35614	NEW YORK-JERSEY CITY-WHITE PLAINS, NY-NJ	\$101,900	MIDDLE INCOME	Y	N	Y	N	N
36	NEW YORK	047	KINGS COUNTY	0838.00	35614	NEW YORK-JERSEY CITY-WHITE PLAINS, NY-NJ	\$101,900	MIDDLE INCOME	Y	N	Y	N	N
36	NEW YORK	047	KINGS COUNTY	0840.00	35614	NEW YORK-JERSEY CITY-WHITE PLAINS, NY-NJ	\$101,900	MIDDLE INCOME	Y	N	Y	N	N
36	NEW YORK	047	KINGS COUNTY	0846.00	35614	NEW YORK-JERSEY CITY-WHITE PLAINS, NY-NJ	\$101,900	MIDDLE INCOME	Y	N	Y	N	N
36	NEW YORK	047	KINGS COUNTY	0848.00	35614	NEW YORK-JERSEY CITY-WHITE PLAINS, NY-NJ	\$101,900	MIDDLE INCOME	Y	N	Y	N	N
36	NEW YORK	047	KINGS COUNTY	0850.00	35614	NEW YORK-JERSEY CITY-WHITE PLAINS, NY-NJ	\$101,900	MIDDLE INCOME	Y	N	Y	N	N
36	NEW YORK	047	KINGS COUNTY	0852.00	35614	NEW YORK-JERSEY CITY-WHITE PLAINS, NY-NJ	\$101,900	NA	Y	N	Y	N	N
36	NEW YORK	047	KINGS COUNTY	0854.00	35614	NEW YORK-JERSEY CITY-WHITE PLAINS, NY-NJ	\$101,900	MODERATE INCOME	Y	N	Y	N	N
36	NEW YORK	047	KINGS COUNTY	0856.00	35614	NEW YORK-JERSEY CITY-WHITE PLAINS, NY-NJ	\$101,900	MIDDLE INCOME	Y	N	Y	N	N
36	NEW YORK	047	KINGS COUNTY	0858.00	35614	NEW YORK-JERSEY CITY-WHITE PLAINS, NY-NJ	\$101,900	MIDDLE INCOME	Y	N	Y	N	N
36	NEW YORK	047	KINGS COUNTY	0860.00	35614	NEW YORK-JERSEY CITY-WHITE PLAINS, NY-NJ	\$101,900	MIDDLE INCOME	Y	N	Y	N	N
36	NEW YORK	047	KINGS COUNTY	0862.00	35614	NEW YORK-JERSEY CITY-WHITE PLAINS, NY-NJ	\$101,900	MODERATE INCOME	Y	N	Y	N	N
36	NEW YORK	047	KINGS COUNTY	0864.00	35614	NEW YORK-JERSEY CITY-WHITE PLAINS, NY-NJ	\$101,900	MIDDLE INCOME	Y	N	Y	N	N
36	NEW YORK	047	KINGS COUNTY	0866.00	35614	NEW YORK-JERSEY CITY-WHITE PLAINS, NY-NJ	\$101,900	MIDDLE INCOME	Y	N	Y	N	N
36	NEW YORK	047	KINGS COUNTY	0868.00	35614	NEW YORK-JERSEY CITY-WHITE PLAINS, NY-NJ	\$101,900	MODERATE INCOME	Y	N	Y	N	N
36	NEW YORK	047	KINGS COUNTY	0870.00	35614	NEW YORK-JERSEY CITY-WHITE PLAINS, NY-NJ	\$101,900	MODERATE INCOME	Y	N	Y	N	N
36	NEW YORK	047	KINGS COUNTY	0872.00	35614	NEW YORK-JERSEY CITY-WHITE PLAINS, NY-NJ	\$101,900	MODERATE INCOME	Y	N	Y	N	N

Assessment Area Geographies

State	State Name	County	County Name	Census Tract	MSA/MD	MSA/MD Name	MSA/MD MFI	LMI	MMCT	MACT	MBCT	MHCT	Distressed/ Underserved
36	NEW YORK	047	KINGS COUNTY	0874.01	35614	NEW YORK-JERSEY CITY-WHITE PLAINS, NY-NJ	\$101,900	MIDDLE INCOME	Y	N	Y	N	N
36	NEW YORK	047	KINGS COUNTY	0876.00	35614	NEW YORK-JERSEY CITY-WHITE PLAINS, NY-NJ	\$101,900	MODERATE INCOME	Y	N	Y	N	N
36	NEW YORK	047	KINGS COUNTY	0878.00	35614	NEW YORK-JERSEY CITY-WHITE PLAINS, NY-NJ	\$101,900	MODERATE INCOME	Y	N	Y	N	N
36	NEW YORK	047	KINGS COUNTY	0880.01	35614	NEW YORK-JERSEY CITY-WHITE PLAINS, NY-NJ	\$101,900	MIDDLE INCOME	Y	N	Y	N	N
36	NEW YORK	047	KINGS COUNTY	0880.02	35614	NEW YORK-JERSEY CITY-WHITE PLAINS, NY-NJ	\$101,900	MIDDLE INCOME	Y	N	Y	N	N
36	NEW YORK	047	KINGS COUNTY	0882.00	35614	NEW YORK-JERSEY CITY-WHITE PLAINS, NY-NJ	\$101,900	MODERATE INCOME	Y	N	Y	N	N
36	NEW YORK	047	KINGS COUNTY	0884.00	35614	NEW YORK-JERSEY CITY-WHITE PLAINS, NY-NJ	\$101,900	MODERATE INCOME	Y	N	Y	N	N
36	NEW YORK	047	KINGS COUNTY	0886.00	35614	NEW YORK-JERSEY CITY-WHITE PLAINS, NY-NJ	\$101,900	LOW INCOME	Y	N	Y	N	N
36	NEW YORK	047	KINGS COUNTY	0888.00	35614	NEW YORK-JERSEY CITY-WHITE PLAINS, NY-NJ	\$101,900	MODERATE INCOME	Y	N	Y	N	N
36	NEW YORK	047	KINGS COUNTY	0890.00	35614	NEW YORK-JERSEY CITY-WHITE PLAINS, NY-NJ	\$101,900	MODERATE INCOME	Y	N	Y	N	N
36	NEW YORK	047	KINGS COUNTY	0892.00	35614	NEW YORK-JERSEY CITY-WHITE PLAINS, NY-NJ	\$101,900	NA	Y	N	Y	N	N
36	NEW YORK	047	KINGS COUNTY	0894.00	35614	NEW YORK-JERSEY CITY-WHITE PLAINS, NY-NJ	\$101,900	LOW INCOME	Y	N	Y	N	N
36	NEW YORK	047	KINGS COUNTY	0896.00	35614	NEW YORK-JERSEY CITY-WHITE PLAINS, NY-NJ	\$101,900	MODERATE INCOME	Y	N	Y	N	N
36	NEW YORK	047	KINGS COUNTY	0898.00	35614	NEW YORK-JERSEY CITY-WHITE PLAINS, NY-NJ	\$101,900	MIDDLE INCOME	Y	N	Y	N	N
36	NEW YORK	047	KINGS COUNTY	0900.00	35614	NEW YORK-JERSEY CITY-WHITE PLAINS, NY-NJ	\$101,900	LOW INCOME	Y	N	Y	N	N
36	NEW YORK	047	KINGS COUNTY	0902.00	35614	NEW YORK-JERSEY CITY-WHITE PLAINS, NY-NJ	\$101,900	MODERATE INCOME	Y	N	Y	N	N
36	NEW YORK	047	KINGS COUNTY	0906.00	35614	NEW YORK-JERSEY CITY-WHITE PLAINS, NY-NJ	\$101,900	LOW INCOME	Y	N	Y	N	N
36	NEW YORK	047	KINGS COUNTY	0908.00	35614	NEW YORK-JERSEY CITY-WHITE PLAINS, NY-NJ	\$101,900	LOW INCOME	Y	N	Y	N	N
36	NEW YORK	047	KINGS COUNTY	0910.00	35614	NEW YORK-JERSEY CITY-WHITE PLAINS, NY-NJ	\$101,900	LOW INCOME	Y	N	Y	N	N
36	NEW YORK	047	KINGS COUNTY	0912.00	35614	NEW YORK-JERSEY CITY-WHITE PLAINS, NY-NJ	\$101,900	LOW INCOME	Y	N	Y	N	N
36	NEW YORK	047	KINGS COUNTY	0916.00	35614	NEW YORK-JERSEY CITY-WHITE PLAINS, NY-NJ	\$101,900	MODERATE INCOME	Y	N	Y	N	N

Assessment Area Geographies

State	State Name	County	County Name	Census Tract	MSA/MD	MSA/MD Name	MSA/MD MFI	LMI	MMCT	MACT	MBCT	MHCT	Distressed/ Underserved
36	NEW YORK	047	KINGS COUNTY	0918.00	35614	NEW YORK-JERSEY CITY-WHITE PLAINS, NY-NJ	\$101,900	MODERATE INCOME	Y	N	Y	N	N
36	NEW YORK	047	KINGS COUNTY	0920.00	35614	NEW YORK-JERSEY CITY-WHITE PLAINS, NY-NJ	\$101,900	LOW INCOME	Y	N	Y	N	N
36	NEW YORK	047	KINGS COUNTY	0922.00	35614	NEW YORK-JERSEY CITY-WHITE PLAINS, NY-NJ	\$101,900	MODERATE INCOME	Y	N	Y	N	N
36	NEW YORK	047	KINGS COUNTY	0924.00	35614	NEW YORK-JERSEY CITY-WHITE PLAINS, NY-NJ	\$101,900	MODERATE INCOME	Y	N	Y	N	N
36	NEW YORK	047	KINGS COUNTY	0928.00	35614	NEW YORK-JERSEY CITY-WHITE PLAINS, NY-NJ	\$101,900	UPPER INCOME	Y	N	Y	N	N
36	NEW YORK	047	KINGS COUNTY	0930.00	35614	NEW YORK-JERSEY CITY-WHITE PLAINS, NY-NJ	\$101,900	MIDDLE INCOME	Y	N	Y	N	N
36	NEW YORK	047	KINGS COUNTY	0932.00	35614	NEW YORK-JERSEY CITY-WHITE PLAINS, NY-NJ	\$101,900	MODERATE INCOME	Y	N	Y	N	N
36	NEW YORK	047	KINGS COUNTY	0934.00	35614	NEW YORK-JERSEY CITY-WHITE PLAINS, NY-NJ	\$101,900	MIDDLE INCOME	Y	N	Y	N	N
36	NEW YORK	047	KINGS COUNTY	0936.00	35614	NEW YORK-JERSEY CITY-WHITE PLAINS, NY-NJ	\$101,900	MIDDLE INCOME	Y	N	Y	N	N
36	NEW YORK	047	KINGS COUNTY	0938.00	35614	NEW YORK-JERSEY CITY-WHITE PLAINS, NY-NJ	\$101,900	MIDDLE INCOME	Y	N	Y	N	N
36	NEW YORK	047	KINGS COUNTY	0944.01	35614	NEW YORK-JERSEY CITY-WHITE PLAINS, NY-NJ	\$101,900	UPPER INCOME	Y	N	Y	N	N
36	NEW YORK	047	KINGS COUNTY	0944.02	35614	NEW YORK-JERSEY CITY-WHITE PLAINS, NY-NJ	\$101,900	LOW INCOME	Y	N	Y	N	N
36	NEW YORK	047	KINGS COUNTY	0946.00	35614	NEW YORK-JERSEY CITY-WHITE PLAINS, NY-NJ	\$101,900	UPPER INCOME	Y	N	Y	N	N
36	NEW YORK	047	KINGS COUNTY	0950.00	35614	NEW YORK-JERSEY CITY-WHITE PLAINS, NY-NJ	\$101,900	MIDDLE INCOME	Y	N	Y	N	N
36	NEW YORK	047	KINGS COUNTY	0954.00	35614	NEW YORK-JERSEY CITY-WHITE PLAINS, NY-NJ	\$101,900	UPPER INCOME	Y	N	Y	N	N
36	NEW YORK	047	KINGS COUNTY	0956.00	35614	NEW YORK-JERSEY CITY-WHITE PLAINS, NY-NJ	\$101,900	MIDDLE INCOME	Y	N	Y	N	N
36	NEW YORK	047	KINGS COUNTY	0958.00	35614	NEW YORK-JERSEY CITY-WHITE PLAINS, NY-NJ	\$101,900	MIDDLE INCOME	Y	N	Y	N	N
36	NEW YORK	047	KINGS COUNTY	0960.00	35614	NEW YORK-JERSEY CITY-WHITE PLAINS, NY-NJ	\$101,900	NA	Y	N	Y	N	N
36	NEW YORK	047	KINGS COUNTY	0962.00	35614	NEW YORK-JERSEY CITY-WHITE PLAINS, NY-NJ	\$101,900	MIDDLE INCOME	Y	N	Y	N	N
36	NEW YORK	047	KINGS COUNTY	0964.00	35614	NEW YORK-JERSEY CITY-WHITE PLAINS, NY-NJ	\$101,900	UPPER INCOME	Y	N	Y	N	N
36	NEW YORK	047	KINGS COUNTY	0966.00	35614	NEW YORK-JERSEY CITY-WHITE PLAINS, NY-NJ	\$101,900	MODERATE INCOME	Y	N	Y	N	N

Assessment Area Geographies

State	State Name	County	County Name	Census Tract	MSA/MD	MSA/MD Name	MSA/MD MFI	LMI	MMCT	MACT	MBCT	MHCT	Distressed/ Underserved
36	NEW YORK	047	KINGS COUNTY	0968.00	35614	NEW YORK-JERSEY CITY-WHITE PLAINS, NY-NJ	\$101,900	MIDDLE INCOME	Y	N	Y	N	N
36	NEW YORK	047	KINGS COUNTY	0970.00	35614	NEW YORK-JERSEY CITY-WHITE PLAINS, NY-NJ	\$101,900	MIDDLE INCOME	Y	N	Y	N	N
36	NEW YORK	047	KINGS COUNTY	0974.00	35614	NEW YORK-JERSEY CITY-WHITE PLAINS, NY-NJ	\$101,900	MIDDLE INCOME	Y	N	Y	N	N
36	NEW YORK	047	KINGS COUNTY	0982.00	35614	NEW YORK-JERSEY CITY-WHITE PLAINS, NY-NJ	\$101,900	LOW INCOME	Y	N	Y	N	N
36	NEW YORK	047	KINGS COUNTY	0984.00	35614	NEW YORK-JERSEY CITY-WHITE PLAINS, NY-NJ	\$101,900	MIDDLE INCOME	Y	N	Y	N	N
36	NEW YORK	047	KINGS COUNTY	0986.00	35614	NEW YORK-JERSEY CITY-WHITE PLAINS, NY-NJ	\$101,900	MIDDLE INCOME	Y	N	Y	N	N
36	NEW YORK	047	KINGS COUNTY	0988.00	35614	NEW YORK-JERSEY CITY-WHITE PLAINS, NY-NJ	\$101,900	MIDDLE INCOME	Y	N	Y	N	N
36	NEW YORK	047	KINGS COUNTY	0990.00	35614	NEW YORK-JERSEY CITY-WHITE PLAINS, NY-NJ	\$101,900	UPPER INCOME	Y	N	Y	N	N
36	NEW YORK	047	KINGS COUNTY	0992.00	35614	NEW YORK-JERSEY CITY-WHITE PLAINS, NY-NJ	\$101,900	MIDDLE INCOME	Y	N	Y	N	N
36	NEW YORK	047	KINGS COUNTY	0994.00	35614	NEW YORK-JERSEY CITY-WHITE PLAINS, NY-NJ	\$101,900	MIDDLE INCOME	Y	N	Y	N	N
36	NEW YORK	047	KINGS COUNTY	0996.00	35614	NEW YORK-JERSEY CITY-WHITE PLAINS, NY-NJ	\$101,900	MIDDLE INCOME	Y	N	Y	N	N
36	NEW YORK	047	KINGS COUNTY	0998.00	35614	NEW YORK-JERSEY CITY-WHITE PLAINS, NY-NJ	\$101,900	MIDDLE INCOME	Y	N	Y	N	N
36	NEW YORK	047	KINGS COUNTY	1004.00	35614	NEW YORK-JERSEY CITY-WHITE PLAINS, NY-NJ	\$101,900	MIDDLE INCOME	Y	N	Y	N	N
36	NEW YORK	047	KINGS COUNTY	1006.00	35614	NEW YORK-JERSEY CITY-WHITE PLAINS, NY-NJ	\$101,900	MIDDLE INCOME	Y	N	Y	N	N
36	NEW YORK	047	KINGS COUNTY	1008.00	35614	NEW YORK-JERSEY CITY-WHITE PLAINS, NY-NJ	\$101,900	MIDDLE INCOME	Y	N	Y	N	N
36	NEW YORK	047	KINGS COUNTY	1010.00	35614	NEW YORK-JERSEY CITY-WHITE PLAINS, NY-NJ	\$101,900	MIDDLE INCOME	Y	N	Y	N	N
36	NEW YORK	047	KINGS COUNTY	1012.00	35614	NEW YORK-JERSEY CITY-WHITE PLAINS, NY-NJ	\$101,900	MIDDLE INCOME	Y	N	Y	N	N
36	NEW YORK	047	KINGS COUNTY	1014.00	35614	NEW YORK-JERSEY CITY-WHITE PLAINS, NY-NJ	\$101,900	MIDDLE INCOME	Y	N	Y	N	N
36	NEW YORK	047	KINGS COUNTY	1016.00	35614	NEW YORK-JERSEY CITY-WHITE PLAINS, NY-NJ	\$101,900	MIDDLE INCOME	Y	N	Y	N	N
36	NEW YORK	047	KINGS COUNTY	1018.00	35614	NEW YORK-JERSEY CITY-WHITE PLAINS, NY-NJ	\$101,900	MIDDLE INCOME	Y	N	Y	N	N
36	NEW YORK	047	KINGS COUNTY	1020.00	35614	NEW YORK-JERSEY CITY-WHITE PLAINS, NY-NJ	\$101,900	UPPER INCOME	Y	N	Y	N	N

Assessment Area Geographies

State	State Name	County	County Name	Census Tract	MSA/MD	MSA/MD Name	MSA/MD MFI	LMI	MMCT	MACT	MBCT	MHCT	Distressed/ Underserved
36	NEW YORK	047	KINGS COUNTY	1022.00	35614	NEW YORK-JERSEY CITY-WHITE PLAINS, NY-NJ	\$101,900	MIDDLE INCOME	Y	N	Y	N	N
36	NEW YORK	047	KINGS COUNTY	1024.00	35614	NEW YORK-JERSEY CITY-WHITE PLAINS, NY-NJ	\$101,900	MIDDLE INCOME	Y	N	Y	N	N
36	NEW YORK	047	KINGS COUNTY	1026.00	35614	NEW YORK-JERSEY CITY-WHITE PLAINS, NY-NJ	\$101,900	MIDDLE INCOME	Y	N	Y	N	N
36	NEW YORK	047	KINGS COUNTY	1028.01	35614	NEW YORK-JERSEY CITY-WHITE PLAINS, NY-NJ	\$101,900	UPPER INCOME	Y	N	Y	N	N
36	NEW YORK	047	KINGS COUNTY	1028.02	35614	NEW YORK-JERSEY CITY-WHITE PLAINS, NY-NJ	\$101,900	NA	Y	N	N	N	N
36	NEW YORK	047	KINGS COUNTY	1034.01	35614	NEW YORK-JERSEY CITY-WHITE PLAINS, NY-NJ	\$101,900	LOW INCOME	Y	N	Y	N	N
36	NEW YORK	047	KINGS COUNTY	1034.02	35614	NEW YORK-JERSEY CITY-WHITE PLAINS, NY-NJ	\$101,900	NA	X	X	X	X	N
36	NEW YORK	047	KINGS COUNTY	1058.01	35614	NEW YORK-JERSEY CITY-WHITE PLAINS, NY-NJ	\$101,900	LOW INCOME	Y	N	Y	N	N
36	NEW YORK	047	KINGS COUNTY	1058.04	35614	NEW YORK-JERSEY CITY-WHITE PLAINS, NY-NJ	\$101,900	LOW INCOME	Y	N	Y	N	N
36	NEW YORK	047	KINGS COUNTY	1070.01	35614	NEW YORK-JERSEY CITY-WHITE PLAINS, NY-NJ	\$101,900	MODERATE INCOME	Y	N	Y	N	N
36	NEW YORK	047	KINGS COUNTY	1070.02	35614	NEW YORK-JERSEY CITY-WHITE PLAINS, NY-NJ	\$101,900	NA	X	X	X	X	N
36	NEW YORK	047	KINGS COUNTY	1070.03	35614	NEW YORK-JERSEY CITY-WHITE PLAINS, NY-NJ	\$101,900	NA	X	X	X	X	N
36	NEW YORK	047	KINGS COUNTY	1078.00	35614	NEW YORK-JERSEY CITY-WHITE PLAINS, NY-NJ	\$101,900	MIDDLE INCOME	Y	N	Y	N	N
36	NEW YORK	047	KINGS COUNTY	1098.00	35614	NEW YORK-JERSEY CITY-WHITE PLAINS, NY-NJ	\$101,900	MODERATE INCOME	Y	N	Y	N	N
36	NEW YORK	047	KINGS COUNTY	1104.00	35614	NEW YORK-JERSEY CITY-WHITE PLAINS, NY-NJ	\$101,900	MODERATE INCOME	Y	N	Y	N	N
36	NEW YORK	047	KINGS COUNTY	1106.00	35614	NEW YORK-JERSEY CITY-WHITE PLAINS, NY-NJ	\$101,900	LOW INCOME	Y	N	Y	N	N
36	NEW YORK	047	KINGS COUNTY	1110.00	35614	NEW YORK-JERSEY CITY-WHITE PLAINS, NY-NJ	\$101,900	LOW INCOME	Y	N	Y	N	N
36	NEW YORK	047	KINGS COUNTY	1116.00	35614	NEW YORK-JERSEY CITY-WHITE PLAINS, NY-NJ	\$101,900	MIDDLE INCOME	Y	N	Y	N	N
36	NEW YORK	047	KINGS COUNTY	1118.00	35614	NEW YORK-JERSEY CITY-WHITE PLAINS, NY-NJ	\$101,900	MIDDLE INCOME	Y	N	Y	N	N
36	NEW YORK	047	KINGS COUNTY	1120.00	35614	NEW YORK-JERSEY CITY-WHITE PLAINS, NY-NJ	\$101,900	MODERATE INCOME	Y	N	Y	N	N
36	NEW YORK	047	KINGS COUNTY	1122.00	35614	NEW YORK-JERSEY CITY-WHITE PLAINS, NY-NJ	\$101,900	MODERATE INCOME	Y	N	Y	N	N

Assessment Area Geographies

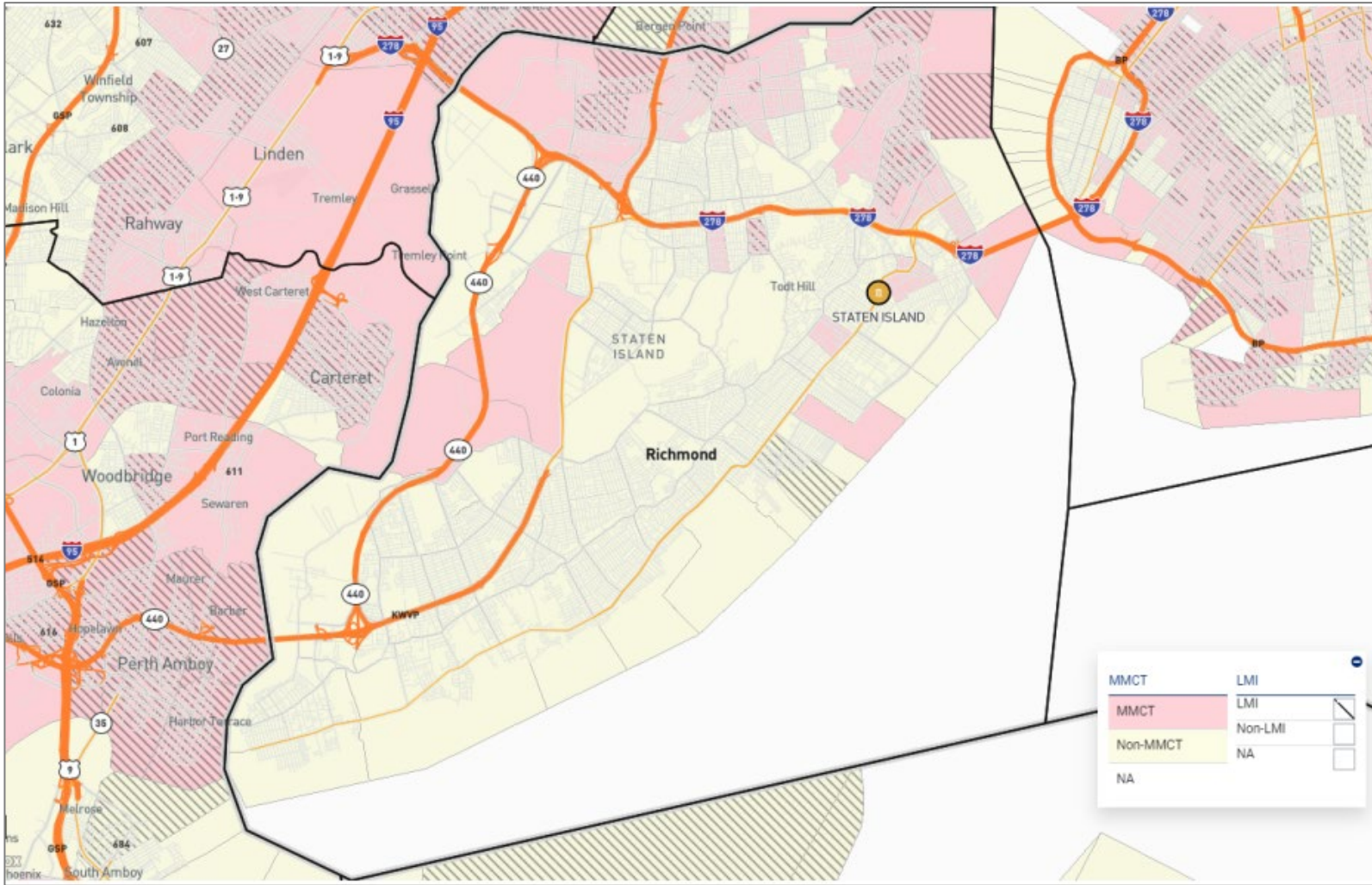
State	State Name	County	County Name	Census Tract	MSA/MD	MSA/MD Name	MSA/MD MFI	LMI	MMCT	MACT	MBCT	MHCT	Distressed/ Underserved
36	NEW YORK	047	KINGS COUNTY	1124.00	35614	NEW YORK-JERSEY CITY-WHITE PLAINS, NY-NJ	\$101,900	MODERATE INCOME	Y	N	Y	N	N
36	NEW YORK	047	KINGS COUNTY	1126.00	35614	NEW YORK-JERSEY CITY-WHITE PLAINS, NY-NJ	\$101,900	MODERATE INCOME	Y	N	Y	N	N
36	NEW YORK	047	KINGS COUNTY	1128.00	35614	NEW YORK-JERSEY CITY-WHITE PLAINS, NY-NJ	\$101,900	MODERATE INCOME	Y	N	Y	N	N
36	NEW YORK	047	KINGS COUNTY	1130.00	35614	NEW YORK-JERSEY CITY-WHITE PLAINS, NY-NJ	\$101,900	MODERATE INCOME	Y	N	Y	N	N
36	NEW YORK	047	KINGS COUNTY	1132.00	35614	NEW YORK-JERSEY CITY-WHITE PLAINS, NY-NJ	\$101,900	MODERATE INCOME	Y	N	Y	N	N
36	NEW YORK	047	KINGS COUNTY	1134.00	35614	NEW YORK-JERSEY CITY-WHITE PLAINS, NY-NJ	\$101,900	MODERATE INCOME	Y	N	Y	N	N
36	NEW YORK	047	KINGS COUNTY	1142.01	35614	NEW YORK-JERSEY CITY-WHITE PLAINS, NY-NJ	\$101,900	MIDDLE INCOME	Y	N	N	Y	N
36	NEW YORK	047	KINGS COUNTY	1142.02	35614	NEW YORK-JERSEY CITY-WHITE PLAINS, NY-NJ	\$101,900	MIDDLE INCOME	Y	N	N	Y	N
36	NEW YORK	047	KINGS COUNTY	1144.00	35614	NEW YORK-JERSEY CITY-WHITE PLAINS, NY-NJ	\$101,900	MODERATE INCOME	Y	N	Y	N	N
36	NEW YORK	047	KINGS COUNTY	1146.00	35614	NEW YORK-JERSEY CITY-WHITE PLAINS, NY-NJ	\$101,900	MODERATE INCOME	Y	N	N	Y	N
36	NEW YORK	047	KINGS COUNTY	1150.00	35614	NEW YORK-JERSEY CITY-WHITE PLAINS, NY-NJ	\$101,900	MODERATE INCOME	Y	N	N	N	N
36	NEW YORK	047	KINGS COUNTY	1152.00	35614	NEW YORK-JERSEY CITY-WHITE PLAINS, NY-NJ	\$101,900	MODERATE INCOME	Y	N	Y	N	N
36	NEW YORK	047	KINGS COUNTY	1156.00	35614	NEW YORK-JERSEY CITY-WHITE PLAINS, NY-NJ	\$101,900	LOW INCOME	Y	N	Y	N	N
36	NEW YORK	047	KINGS COUNTY	1158.00	35614	NEW YORK-JERSEY CITY-WHITE PLAINS, NY-NJ	\$101,900	MODERATE INCOME	Y	N	Y	N	N
36	NEW YORK	047	KINGS COUNTY	1160.00	35614	NEW YORK-JERSEY CITY-WHITE PLAINS, NY-NJ	\$101,900	MODERATE INCOME	Y	N	Y	N	N
36	NEW YORK	047	KINGS COUNTY	1162.00	35614	NEW YORK-JERSEY CITY-WHITE PLAINS, NY-NJ	\$101,900	MODERATE INCOME	Y	N	Y	N	N
36	NEW YORK	047	KINGS COUNTY	1164.00	35614	NEW YORK-JERSEY CITY-WHITE PLAINS, NY-NJ	\$101,900	MODERATE INCOME	Y	N	Y	N	N
36	NEW YORK	047	KINGS COUNTY	1166.00	35614	NEW YORK-JERSEY CITY-WHITE PLAINS, NY-NJ	\$101,900	MODERATE INCOME	Y	N	N	N	N
36	NEW YORK	047	KINGS COUNTY	1168.00	35614	NEW YORK-JERSEY CITY-WHITE PLAINS, NY-NJ	\$101,900	MODERATE INCOME	Y	N	N	Y	N
36	NEW YORK	047	KINGS COUNTY	1170.00	35614	NEW YORK-JERSEY CITY-WHITE PLAINS, NY-NJ	\$101,900	NA	Y	N	N	Y	N
36	NEW YORK	047	KINGS COUNTY	1172.01	35614	NEW YORK-JERSEY CITY-WHITE PLAINS, NY-NJ	\$101,900	MIDDLE INCOME	Y	N	N	Y	N

Assessment Area Geographies

State	State Name	County	County Name	Census Tract	MSA/MD	MSA/MD Name	MSA/MD MFI	LMI	MMCT	MACT	MBCT	MHCT	Distressed/ Underserved
36	NEW YORK	047	KINGS COUNTY	1172.02	35614	NEW YORK-JERSEY CITY-WHITE PLAINS, NY-NJ	\$101,900	MODERATE INCOME	Y	N	N	Y	N
36	NEW YORK	047	KINGS COUNTY	1174.00	35614	NEW YORK-JERSEY CITY-WHITE PLAINS, NY-NJ	\$101,900	MODERATE INCOME	Y	N	N	Y	N
36	NEW YORK	047	KINGS COUNTY	1176.01	35614	NEW YORK-JERSEY CITY-WHITE PLAINS, NY-NJ	\$101,900	MODERATE INCOME	Y	N	N	Y	N
36	NEW YORK	047	KINGS COUNTY	1176.02	35614	NEW YORK-JERSEY CITY-WHITE PLAINS, NY-NJ	\$101,900	MODERATE INCOME	Y	N	N	Y	N
36	NEW YORK	047	KINGS COUNTY	1178.00	35614	NEW YORK-JERSEY CITY-WHITE PLAINS, NY-NJ	\$101,900	LOW INCOME	Y	N	N	Y	N
36	NEW YORK	047	KINGS COUNTY	1180.00	35614	NEW YORK-JERSEY CITY-WHITE PLAINS, NY-NJ	\$101,900	NA	Y	N	N	Y	N
36	NEW YORK	047	KINGS COUNTY	1182.01	35614	NEW YORK-JERSEY CITY-WHITE PLAINS, NY-NJ	\$101,900	MIDDLE INCOME	Y	N	N	Y	N
36	NEW YORK	047	KINGS COUNTY	1182.02	35614	NEW YORK-JERSEY CITY-WHITE PLAINS, NY-NJ	\$101,900	MODERATE INCOME	Y	N	N	Y	N
36	NEW YORK	047	KINGS COUNTY	1184.00	35614	NEW YORK-JERSEY CITY-WHITE PLAINS, NY-NJ	\$101,900	MODERATE INCOME	Y	N	N	Y	N
36	NEW YORK	047	KINGS COUNTY	1186.00	35614	NEW YORK-JERSEY CITY-WHITE PLAINS, NY-NJ	\$101,900	MIDDLE INCOME	Y	N	N	N	N
36	NEW YORK	047	KINGS COUNTY	1188.00	35614	NEW YORK-JERSEY CITY-WHITE PLAINS, NY-NJ	\$101,900	MODERATE INCOME	Y	N	N	N	N
36	NEW YORK	047	KINGS COUNTY	1190.00	35614	NEW YORK-JERSEY CITY-WHITE PLAINS, NY-NJ	\$101,900	NA	Y	N	N	N	N
36	NEW YORK	047	KINGS COUNTY	1192.00	35614	NEW YORK-JERSEY CITY-WHITE PLAINS, NY-NJ	\$101,900	MIDDLE INCOME	Y	N	N	N	N
36	NEW YORK	047	KINGS COUNTY	1194.00	35614	NEW YORK-JERSEY CITY-WHITE PLAINS, NY-NJ	\$101,900	MODERATE INCOME	Y	N	Y	N	N
36	NEW YORK	047	KINGS COUNTY	1196.00	35614	NEW YORK-JERSEY CITY-WHITE PLAINS, NY-NJ	\$101,900	MODERATE INCOME	Y	N	N	N	N
36	NEW YORK	047	KINGS COUNTY	1198.00	35614	NEW YORK-JERSEY CITY-WHITE PLAINS, NY-NJ	\$101,900	LOW INCOME	Y	N	N	Y	N
36	NEW YORK	047	KINGS COUNTY	1200.00	35614	NEW YORK-JERSEY CITY-WHITE PLAINS, NY-NJ	\$101,900	MODERATE INCOME	Y	N	N	N	N
36	NEW YORK	047	KINGS COUNTY	1202.00	35614	NEW YORK-JERSEY CITY-WHITE PLAINS, NY-NJ	\$101,900	LOW INCOME	Y	Y	N	N	N
36	NEW YORK	047	KINGS COUNTY	1208.01	35614	NEW YORK-JERSEY CITY-WHITE PLAINS, NY-NJ	\$101,900	MIDDLE INCOME	Y	N	Y	N	N
36	NEW YORK	047	KINGS COUNTY	1208.02	35614	NEW YORK-JERSEY CITY-WHITE PLAINS, NY-NJ	\$101,900	LOW INCOME	Y	N	Y	N	N
36	NEW YORK	047	KINGS COUNTY	1208.03	35614	NEW YORK-JERSEY CITY-WHITE PLAINS, NY-NJ	\$101,900	NA	Y	N	Y	N	N

Assessment Area Geographies

State	State Name	County	County Name	Census Tract	MSA/MD	MSA/MD Name	MSA/MD MFI	LMI	MMCT	MACT	MBCT	MHCT	Distressed/Underserved
36	NEW YORK	047	KINGS COUNTY	1210.00	35614	NEW YORK-JERSEY CITY-WHITE PLAINS, NY-NJ	\$101,900	LOW INCOME	Y	N	Y	N	N
36	NEW YORK	047	KINGS COUNTY	1214.00	35614	NEW YORK-JERSEY CITY-WHITE PLAINS, NY-NJ	\$101,900	LOW INCOME	Y	N	Y	N	N
36	NEW YORK	047	KINGS COUNTY	1220.00	35614	NEW YORK-JERSEY CITY-WHITE PLAINS, NY-NJ	\$101,900	MODERATE INCOME	Y	N	Y	N	N
36	NEW YORK	047	KINGS COUNTY	1237.00	35614	NEW YORK-JERSEY CITY-WHITE PLAINS, NY-NJ	\$101,900	LOW INCOME	N	N	N	N	N
36	NEW YORK	047	KINGS COUNTY	1502.00	35614	NEW YORK-JERSEY CITY-WHITE PLAINS, NY-NJ	\$101,900	UPPER INCOME	N	N	N	N	N
36	NEW YORK	047	KINGS COUNTY	1522.00	35614	NEW YORK-JERSEY CITY-WHITE PLAINS, NY-NJ	\$101,900	UPPER INCOME	Y	N	N	N	N
36	NEW YORK	047	KINGS COUNTY	9901.00	35614	NEW YORK-JERSEY CITY-WHITE PLAINS, NY-NJ	\$101,900	NA	X	X	X	X	N



Richmond County

Assessment Area Geographies

State	State Name	County	County Name	Census Tract	MSA/MD	MSA/MD Name	MSA/MD MFI	LMI	MMCT	MACT	MBCT	MHCT	Distressed/ Underserved
36	NEW YORK	085	RICHMOND COUNTY	0003.00	35614	NEW YORK-JERSEY CITY-WHITE PLAINS, NY-NJ	\$101,900	MIDDLE INCOME	Y	N	N	N	N
36	NEW YORK	085	RICHMOND COUNTY	0006.00	35614	NEW YORK-JERSEY CITY-WHITE PLAINS, NY-NJ	\$101,900	MIDDLE INCOME	N	N	N	N	N
36	NEW YORK	085	RICHMOND COUNTY	0007.00	35614	NEW YORK-JERSEY CITY-WHITE PLAINS, NY-NJ	\$101,900	MODERATE INCOME	Y	N	N	N	N
36	NEW YORK	085	RICHMOND COUNTY	0008.00	35614	NEW YORK-JERSEY CITY-WHITE PLAINS, NY-NJ	\$101,900	MIDDLE INCOME	Y	N	N	N	N
36	NEW YORK	085	RICHMOND COUNTY	0009.00	35614	NEW YORK-JERSEY CITY-WHITE PLAINS, NY-NJ	\$101,900	MIDDLE INCOME	Y	N	N	N	N
36	NEW YORK	085	RICHMOND COUNTY	0011.00	35614	NEW YORK-JERSEY CITY-WHITE PLAINS, NY-NJ	\$101,900	MODERATE INCOME	Y	N	N	N	N
36	NEW YORK	085	RICHMOND COUNTY	0017.00	35614	NEW YORK-JERSEY CITY-WHITE PLAINS, NY-NJ	\$101,900	MIDDLE INCOME	Y	N	N	N	N
36	NEW YORK	085	RICHMOND COUNTY	0018.00	35614	NEW YORK-JERSEY CITY-WHITE PLAINS, NY-NJ	\$101,900	MIDDLE INCOME	Y	N	N	N	N
36	NEW YORK	085	RICHMOND COUNTY	0020.01	35614	NEW YORK-JERSEY CITY-WHITE PLAINS, NY-NJ	\$101,900	UPPER INCOME	N	N	N	N	N
36	NEW YORK	085	RICHMOND COUNTY	0020.02	35614	NEW YORK-JERSEY CITY-WHITE PLAINS, NY-NJ	\$101,900	UPPER INCOME	N	N	N	N	N
36	NEW YORK	085	RICHMOND COUNTY	0021.00	35614	NEW YORK-JERSEY CITY-WHITE PLAINS, NY-NJ	\$101,900	MODERATE INCOME	Y	N	N	N	N
36	NEW YORK	085	RICHMOND COUNTY	0027.00	35614	NEW YORK-JERSEY CITY-WHITE PLAINS, NY-NJ	\$101,900	LOW INCOME	Y	N	N	N	N
36	NEW YORK	085	RICHMOND COUNTY	0029.00	35614	NEW YORK-JERSEY CITY-WHITE PLAINS, NY-NJ	\$101,900	MODERATE INCOME	Y	N	N	N	N
36	NEW YORK	085	RICHMOND COUNTY	0033.00	35614	NEW YORK-JERSEY CITY-WHITE PLAINS, NY-NJ	\$101,900	UPPER INCOME	Y	N	N	N	N
36	NEW YORK	085	RICHMOND COUNTY	0036.00	35614	NEW YORK-JERSEY CITY-WHITE PLAINS, NY-NJ	\$101,900	MIDDLE INCOME	Y	N	N	N	N
36	NEW YORK	085	RICHMOND COUNTY	0039.00	35614	NEW YORK-JERSEY CITY-WHITE PLAINS, NY-NJ	\$101,900	MIDDLE INCOME	Y	N	N	N	N
36	NEW YORK	085	RICHMOND COUNTY	0040.01	35614	NEW YORK-JERSEY CITY-WHITE PLAINS, NY-NJ	\$101,900	MODERATE INCOME	Y	N	N	N	N
36	NEW YORK	085	RICHMOND COUNTY	0040.02	35614	NEW YORK-JERSEY CITY-WHITE PLAINS, NY-NJ	\$101,900	UPPER INCOME	Y	N	N	N	N
36	NEW YORK	085	RICHMOND COUNTY	0040.03	35614	NEW YORK-JERSEY CITY-WHITE PLAINS, NY-NJ	\$101,900	LOW INCOME	Y	N	Y	N	N
36	NEW YORK	085	RICHMOND COUNTY	0040.04	35614	NEW YORK-JERSEY CITY-WHITE PLAINS, NY-NJ	\$101,900	MIDDLE INCOME	Y	N	N	N	N
36	NEW YORK	085	RICHMOND COUNTY	0047.00	35614	NEW YORK-JERSEY CITY-WHITE PLAINS, NY-NJ	\$101,900	UPPER INCOME	N	N	N	N	N
36	NEW YORK	085	RICHMOND COUNTY	0050.00	35614	NEW YORK-JERSEY CITY-WHITE PLAINS, NY-NJ	\$101,900	MIDDLE INCOME	N	N	N	N	N
36	NEW YORK	085	RICHMOND COUNTY	0059.01	35614	NEW YORK-JERSEY CITY-WHITE PLAINS, NY-NJ	\$101,900	MIDDLE INCOME	N	N	N	N	N

Assessment Area Geographies

State	State Name	County	County Name	Census Tract	MSA/MD	MSA/MD Name	MSA/MD MFI	LMI	MMCT	MACT	MBCT	MHCT	Distressed/ Underserved
36	NEW YORK	085	RICHMOND COUNTY	0059.02	35614	NEW YORK-JERSEY CITY-WHITE PLAINS, NY-NJ	\$101,900	NA	Y	N	N	N	N
36	NEW YORK	085	RICHMOND COUNTY	0064.00	35614	NEW YORK-JERSEY CITY-WHITE PLAINS, NY-NJ	\$101,900	MIDDLE INCOME	Y	N	N	N	N
36	NEW YORK	085	RICHMOND COUNTY	0067.00	35614	NEW YORK-JERSEY CITY-WHITE PLAINS, NY-NJ	\$101,900	UPPER INCOME	N	N	N	N	N
36	NEW YORK	085	RICHMOND COUNTY	0070.01	35614	NEW YORK-JERSEY CITY-WHITE PLAINS, NY-NJ	\$101,900	UPPER INCOME	N	N	N	N	N
36	NEW YORK	085	RICHMOND COUNTY	0070.02	35614	NEW YORK-JERSEY CITY-WHITE PLAINS, NY-NJ	\$101,900	UPPER INCOME	N	N	N	N	N
36	NEW YORK	085	RICHMOND COUNTY	0074.00	35614	NEW YORK-JERSEY CITY-WHITE PLAINS, NY-NJ	\$101,900	MIDDLE INCOME	N	N	N	N	N
36	NEW YORK	085	RICHMOND COUNTY	0075.00	35614	NEW YORK-JERSEY CITY-WHITE PLAINS, NY-NJ	\$101,900	MODERATE INCOME	Y	N	N	N	N
36	NEW YORK	085	RICHMOND COUNTY	0077.00	35614	NEW YORK-JERSEY CITY-WHITE PLAINS, NY-NJ	\$101,900	MIDDLE INCOME	Y	N	N	N	N
36	NEW YORK	085	RICHMOND COUNTY	0081.00	35614	NEW YORK-JERSEY CITY-WHITE PLAINS, NY-NJ	\$101,900	MIDDLE INCOME	Y	N	N	N	N
36	NEW YORK	085	RICHMOND COUNTY	0096.01	35614	NEW YORK-JERSEY CITY-WHITE PLAINS, NY-NJ	\$101,900	UPPER INCOME	N	N	N	N	N
36	NEW YORK	085	RICHMOND COUNTY	0096.02	35614	NEW YORK-JERSEY CITY-WHITE PLAINS, NY-NJ	\$101,900	MIDDLE INCOME	N	N	N	N	N
36	NEW YORK	085	RICHMOND COUNTY	0097.01	35614	NEW YORK-JERSEY CITY-WHITE PLAINS, NY-NJ	\$101,900	UPPER INCOME	Y	N	N	N	N
36	NEW YORK	085	RICHMOND COUNTY	0097.02	35614	NEW YORK-JERSEY CITY-WHITE PLAINS, NY-NJ	\$101,900	NA	N	N	N	N	N
36	NEW YORK	085	RICHMOND COUNTY	0105.00	35614	NEW YORK-JERSEY CITY-WHITE PLAINS, NY-NJ	\$101,900	MIDDLE INCOME	Y	N	N	N	N
36	NEW YORK	085	RICHMOND COUNTY	0112.01	35614	NEW YORK-JERSEY CITY-WHITE PLAINS, NY-NJ	\$101,900	MIDDLE INCOME	N	N	N	N	N
36	NEW YORK	085	RICHMOND COUNTY	0112.03	35614	NEW YORK-JERSEY CITY-WHITE PLAINS, NY-NJ	\$101,900	MIDDLE INCOME	N	N	N	N	N
36	NEW YORK	085	RICHMOND COUNTY	0112.04	35614	NEW YORK-JERSEY CITY-WHITE PLAINS, NY-NJ	\$101,900	NA	Y	N	N	N	N
36	NEW YORK	085	RICHMOND COUNTY	0114.01	35614	NEW YORK-JERSEY CITY-WHITE PLAINS, NY-NJ	\$101,900	MIDDLE INCOME	Y	N	N	N	N
36	NEW YORK	085	RICHMOND COUNTY	0114.02	35614	NEW YORK-JERSEY CITY-WHITE PLAINS, NY-NJ	\$101,900	MIDDLE INCOME	N	N	N	N	N
36	NEW YORK	085	RICHMOND COUNTY	0121.00	35614	NEW YORK-JERSEY CITY-WHITE PLAINS, NY-NJ	\$101,900	UPPER INCOME	N	N	N	N	N
36	NEW YORK	085	RICHMOND COUNTY	0122.00	35614	NEW YORK-JERSEY CITY-WHITE PLAINS, NY-NJ	\$101,900	MIDDLE INCOME	N	N	N	N	N
36	NEW YORK	085	RICHMOND COUNTY	0125.00	35614	NEW YORK-JERSEY CITY-WHITE PLAINS, NY-NJ	\$101,900	MIDDLE INCOME	Y	N	N	N	N
36	NEW YORK	085	RICHMOND COUNTY	0128.04	35614	NEW YORK-JERSEY CITY-WHITE PLAINS, NY-NJ	\$101,900	UPPER INCOME	N	N	N	N	N

Assessment Area Geographies

State	State Name	County	County Name	Census Tract	MSA/MD	MSA/MD Name	MSA/MD MFI	LMI	MMCT	MACT	MBCT	MHCT	Distressed/ Underserved
36	NEW YORK	085	RICHMOND COUNTY	0128.05	35614	NEW YORK-JERSEY CITY-WHITE PLAINS, NY-NJ	\$101,900	UPPER INCOME	N	N	N	N	N
36	NEW YORK	085	RICHMOND COUNTY	0128.06	35614	NEW YORK-JERSEY CITY-WHITE PLAINS, NY-NJ	\$101,900	MODERATE INCOME	N	N	N	N	N
36	NEW YORK	085	RICHMOND COUNTY	0132.01	35614	NEW YORK-JERSEY CITY-WHITE PLAINS, NY-NJ	\$101,900	UPPER INCOME	N	N	N	N	N
36	NEW YORK	085	RICHMOND COUNTY	0132.03	35614	NEW YORK-JERSEY CITY-WHITE PLAINS, NY-NJ	\$101,900	UPPER INCOME	N	N	N	N	N
36	NEW YORK	085	RICHMOND COUNTY	0132.04	35614	NEW YORK-JERSEY CITY-WHITE PLAINS, NY-NJ	\$101,900	MIDDLE INCOME	N	N	N	N	N
36	NEW YORK	085	RICHMOND COUNTY	0133.01	35614	NEW YORK-JERSEY CITY-WHITE PLAINS, NY-NJ	\$101,900	LOW INCOME	Y	N	Y	N	N
36	NEW YORK	085	RICHMOND COUNTY	0133.02	35614	NEW YORK-JERSEY CITY-WHITE PLAINS, NY-NJ	\$101,900	MIDDLE INCOME	Y	N	N	Y	N
36	NEW YORK	085	RICHMOND COUNTY	0134.00	35614	NEW YORK-JERSEY CITY-WHITE PLAINS, NY-NJ	\$101,900	UPPER INCOME	N	N	N	N	N
36	NEW YORK	085	RICHMOND COUNTY	0138.00	35614	NEW YORK-JERSEY CITY-WHITE PLAINS, NY-NJ	\$101,900	UPPER INCOME	N	N	N	N	N
36	NEW YORK	085	RICHMOND COUNTY	0141.00	35614	NEW YORK-JERSEY CITY-WHITE PLAINS, NY-NJ	\$101,900	MODERATE INCOME	Y	N	N	N	N
36	NEW YORK	085	RICHMOND COUNTY	0146.04	35614	NEW YORK-JERSEY CITY-WHITE PLAINS, NY-NJ	\$101,900	UPPER INCOME	N	N	N	N	N
36	NEW YORK	085	RICHMOND COUNTY	0146.05	35614	NEW YORK-JERSEY CITY-WHITE PLAINS, NY-NJ	\$101,900	UPPER INCOME	N	N	N	N	N
36	NEW YORK	085	RICHMOND COUNTY	0146.06	35614	NEW YORK-JERSEY CITY-WHITE PLAINS, NY-NJ	\$101,900	UPPER INCOME	N	N	N	N	N
36	NEW YORK	085	RICHMOND COUNTY	0146.07	35614	NEW YORK-JERSEY CITY-WHITE PLAINS, NY-NJ	\$101,900	UPPER INCOME	N	N	N	N	N
36	NEW YORK	085	RICHMOND COUNTY	0146.08	35614	NEW YORK-JERSEY CITY-WHITE PLAINS, NY-NJ	\$101,900	UPPER INCOME	N	N	N	N	N
36	NEW YORK	085	RICHMOND COUNTY	0147.00	35614	NEW YORK-JERSEY CITY-WHITE PLAINS, NY-NJ	\$101,900	UPPER INCOME	N	N	N	N	N
36	NEW YORK	085	RICHMOND COUNTY	0151.00	35614	NEW YORK-JERSEY CITY-WHITE PLAINS, NY-NJ	\$101,900	UPPER INCOME	N	N	N	N	N
36	NEW YORK	085	RICHMOND COUNTY	0154.00	35614	NEW YORK-JERSEY CITY-WHITE PLAINS, NY-NJ	\$101,900	NA	N	N	N	N	N
36	NEW YORK	085	RICHMOND COUNTY	0156.01	35614	NEW YORK-JERSEY CITY-WHITE PLAINS, NY-NJ	\$101,900	UPPER INCOME	N	N	N	N	N
36	NEW YORK	085	RICHMOND COUNTY	0156.02	35614	NEW YORK-JERSEY CITY-WHITE PLAINS, NY-NJ	\$101,900	UPPER INCOME	N	N	N	N	N
36	NEW YORK	085	RICHMOND COUNTY	0156.03	35614	NEW YORK-JERSEY CITY-WHITE PLAINS, NY-NJ	\$101,900	MIDDLE INCOME	N	N	N	N	N
36	NEW YORK	085	RICHMOND COUNTY	0169.01	35614	NEW YORK-JERSEY CITY-WHITE PLAINS, NY-NJ	\$101,900	UPPER INCOME	N	N	N	N	N
36	NEW YORK	085	RICHMOND COUNTY	0170.05	35614	NEW YORK-JERSEY CITY-WHITE PLAINS, NY-NJ	\$101,900	UPPER INCOME	N	N	N	N	N

Assessment Area Geographies

State	State Name	County	County Name	Census Tract	MSA/MD	MSA/MD Name	MSA/MD MFI	LMI	MMCT	MACT	MBCT	MHCT	Distressed/ Underserved
36	NEW YORK	085	RICHMOND COUNTY	0170.07	35614	NEW YORK-JERSEY CITY-WHITE PLAINS, NY-NJ	\$101,900	UPPER INCOME	N	N	N	N	N
36	NEW YORK	085	RICHMOND COUNTY	0170.09	35614	NEW YORK-JERSEY CITY-WHITE PLAINS, NY-NJ	\$101,900	UPPER INCOME	N	N	N	N	N
36	NEW YORK	085	RICHMOND COUNTY	0170.11	35614	NEW YORK-JERSEY CITY-WHITE PLAINS, NY-NJ	\$101,900	UPPER INCOME	N	N	N	N	N
36	NEW YORK	085	RICHMOND COUNTY	0170.12	35614	NEW YORK-JERSEY CITY-WHITE PLAINS, NY-NJ	\$101,900	UPPER INCOME	N	N	N	N	N
36	NEW YORK	085	RICHMOND COUNTY	0170.13	35614	NEW YORK-JERSEY CITY-WHITE PLAINS, NY-NJ	\$101,900	MIDDLE INCOME	N	N	N	N	N
36	NEW YORK	085	RICHMOND COUNTY	0170.14	35614	NEW YORK-JERSEY CITY-WHITE PLAINS, NY-NJ	\$101,900	UPPER INCOME	N	N	N	N	N
36	NEW YORK	085	RICHMOND COUNTY	0170.15	35614	NEW YORK-JERSEY CITY-WHITE PLAINS, NY-NJ	\$101,900	MIDDLE INCOME	N	N	N	N	N
36	NEW YORK	085	RICHMOND COUNTY	0170.16	35614	NEW YORK-JERSEY CITY-WHITE PLAINS, NY-NJ	\$101,900	UPPER INCOME	N	N	N	N	N
36	NEW YORK	085	RICHMOND COUNTY	0173.00	35614	NEW YORK-JERSEY CITY-WHITE PLAINS, NY-NJ	\$101,900	MODERATE INCOME	Y	N	N	N	N
36	NEW YORK	085	RICHMOND COUNTY	0176.00	35614	NEW YORK-JERSEY CITY-WHITE PLAINS, NY-NJ	\$101,900	UPPER INCOME	N	N	N	N	N
36	NEW YORK	085	RICHMOND COUNTY	0177.01	35614	NEW YORK-JERSEY CITY-WHITE PLAINS, NY-NJ	\$101,900	UPPER INCOME	N	N	N	N	N
36	NEW YORK	085	RICHMOND COUNTY	0177.02	35614	NEW YORK-JERSEY CITY-WHITE PLAINS, NY-NJ	\$101,900	MIDDLE INCOME	N	N	N	N	N
36	NEW YORK	085	RICHMOND COUNTY	0181.00	35614	NEW YORK-JERSEY CITY-WHITE PLAINS, NY-NJ	\$101,900	UPPER INCOME	N	N	N	N	N
36	NEW YORK	085	RICHMOND COUNTY	0187.01	35614	NEW YORK-JERSEY CITY-WHITE PLAINS, NY-NJ	\$101,900	UPPER INCOME	N	N	N	N	N
36	NEW YORK	085	RICHMOND COUNTY	0187.03	35614	NEW YORK-JERSEY CITY-WHITE PLAINS, NY-NJ	\$101,900	UPPER INCOME	Y	N	N	N	N
36	NEW YORK	085	RICHMOND COUNTY	0187.04	35614	NEW YORK-JERSEY CITY-WHITE PLAINS, NY-NJ	\$101,900	UPPER INCOME	N	N	N	N	N
36	NEW YORK	085	RICHMOND COUNTY	0189.01	35614	NEW YORK-JERSEY CITY-WHITE PLAINS, NY-NJ	\$101,900	UPPER INCOME	N	N	N	N	N
36	NEW YORK	085	RICHMOND COUNTY	0189.02	35614	NEW YORK-JERSEY CITY-WHITE PLAINS, NY-NJ	\$101,900	UPPER INCOME	N	N	N	N	N
36	NEW YORK	085	RICHMOND COUNTY	0197.00	35614	NEW YORK-JERSEY CITY-WHITE PLAINS, NY-NJ	\$101,900	UPPER INCOME	N	N	N	N	N
36	NEW YORK	085	RICHMOND COUNTY	0198.00	35614	NEW YORK-JERSEY CITY-WHITE PLAINS, NY-NJ	\$101,900	MIDDLE INCOME	N	N	N	N	N
36	NEW YORK	085	RICHMOND COUNTY	0201.00	35614	NEW YORK-JERSEY CITY-WHITE PLAINS, NY-NJ	\$101,900	UPPER INCOME	N	N	N	N	N
36	NEW YORK	085	RICHMOND COUNTY	0207.01	35614	NEW YORK-JERSEY CITY-WHITE PLAINS, NY-NJ	\$101,900	MIDDLE INCOME	Y	N	N	Y	N
36	NEW YORK	085	RICHMOND COUNTY	0207.02	35614	NEW YORK-JERSEY CITY-WHITE PLAINS, NY-NJ	\$101,900	MODERATE INCOME	Y	N	N	Y	N

Assessment Area Geographies

State	State Name	County	County Name	Census Tract	MSA/MD	MSA/MD Name	MSA/MD MFI	LMI	MMCT	MACT	MBCT	MHCT	Distressed/ Underserved
36	NEW YORK	085	RICHMOND COUNTY	0208.03	35614	NEW YORK-JERSEY CITY-WHITE PLAINS, NY-NJ	\$101,900	UPPER INCOME	N	N	N	N	N
36	NEW YORK	085	RICHMOND COUNTY	0208.04	35614	NEW YORK-JERSEY CITY-WHITE PLAINS, NY-NJ	\$101,900	MIDDLE INCOME	N	N	N	N	N
36	NEW YORK	085	RICHMOND COUNTY	0208.05	35614	NEW YORK-JERSEY CITY-WHITE PLAINS, NY-NJ	\$101,900	UPPER INCOME	N	N	N	N	N
36	NEW YORK	085	RICHMOND COUNTY	0208.06	35614	NEW YORK-JERSEY CITY-WHITE PLAINS, NY-NJ	\$101,900	UPPER INCOME	N	N	N	N	N
36	NEW YORK	085	RICHMOND COUNTY	0213.00	35614	NEW YORK-JERSEY CITY-WHITE PLAINS, NY-NJ	\$101,900	MIDDLE INCOME	Y	N	N	Y	N
36	NEW YORK	085	RICHMOND COUNTY	0223.00	35614	NEW YORK-JERSEY CITY-WHITE PLAINS, NY-NJ	\$101,900	MODERATE INCOME	Y	N	N	N	N
36	NEW YORK	085	RICHMOND COUNTY	0226.01	35614	NEW YORK-JERSEY CITY-WHITE PLAINS, NY-NJ	\$101,900	UPPER INCOME	N	N	N	N	N
36	NEW YORK	085	RICHMOND COUNTY	0226.02	35614	NEW YORK-JERSEY CITY-WHITE PLAINS, NY-NJ	\$101,900	UPPER INCOME	N	N	N	N	N
36	NEW YORK	085	RICHMOND COUNTY	0228.01	35614	NEW YORK-JERSEY CITY-WHITE PLAINS, NY-NJ	\$101,900	NA	Y	N	N	N	N
36	NEW YORK	085	RICHMOND COUNTY	0228.02	35614	NEW YORK-JERSEY CITY-WHITE PLAINS, NY-NJ	\$101,900	NA	Y	N	N	N	N
36	NEW YORK	085	RICHMOND COUNTY	0231.00	35614	NEW YORK-JERSEY CITY-WHITE PLAINS, NY-NJ	\$101,900	MODERATE INCOME	Y	N	N	N	N
36	NEW YORK	085	RICHMOND COUNTY	0239.00	35614	NEW YORK-JERSEY CITY-WHITE PLAINS, NY-NJ	\$101,900	MIDDLE INCOME	Y	N	N	N	N
36	NEW YORK	085	RICHMOND COUNTY	0244.01	35614	NEW YORK-JERSEY CITY-WHITE PLAINS, NY-NJ	\$101,900	UPPER INCOME	N	N	N	N	N
36	NEW YORK	085	RICHMOND COUNTY	0244.02	35614	NEW YORK-JERSEY CITY-WHITE PLAINS, NY-NJ	\$101,900	UPPER INCOME	N	N	N	N	N
36	NEW YORK	085	RICHMOND COUNTY	0247.00	35614	NEW YORK-JERSEY CITY-WHITE PLAINS, NY-NJ	\$101,900	MIDDLE INCOME	Y	N	N	N	N
36	NEW YORK	085	RICHMOND COUNTY	0248.00	35614	NEW YORK-JERSEY CITY-WHITE PLAINS, NY-NJ	\$101,900	UPPER INCOME	N	N	N	N	N
36	NEW YORK	085	RICHMOND COUNTY	0251.00	35614	NEW YORK-JERSEY CITY-WHITE PLAINS, NY-NJ	\$101,900	UPPER INCOME	N	N	N	N	N
36	NEW YORK	085	RICHMOND COUNTY	0273.01	35614	NEW YORK-JERSEY CITY-WHITE PLAINS, NY-NJ	\$101,900	UPPER INCOME	N	N	N	N	N
36	NEW YORK	085	RICHMOND COUNTY	0273.02	35614	NEW YORK-JERSEY CITY-WHITE PLAINS, NY-NJ	\$101,900	MIDDLE INCOME	N	N	N	N	N
36	NEW YORK	085	RICHMOND COUNTY	0277.02	35614	NEW YORK-JERSEY CITY-WHITE PLAINS, NY-NJ	\$101,900	MIDDLE INCOME	N	N	N	N	N
36	NEW YORK	085	RICHMOND COUNTY	0277.04	35614	NEW YORK-JERSEY CITY-WHITE PLAINS, NY-NJ	\$101,900	MIDDLE INCOME	N	N	N	N	N
36	NEW YORK	085	RICHMOND COUNTY	0277.05	35614	NEW YORK-JERSEY CITY-WHITE PLAINS, NY-NJ	\$101,900	UPPER INCOME	N	N	N	N	N
36	NEW YORK	085	RICHMOND COUNTY	0277.06	35614	NEW YORK-JERSEY CITY-WHITE PLAINS, NY-NJ	\$101,900	UPPER INCOME	N	N	N	N	N

Assessment Area Geographies

State	State Name	County	County Name	Census Tract	MSA/MD	MSA/MD Name	MSA/MD MFI	LMI	MMCT	MACT	MBCT	MHCT	Distressed/Underserved
36	NEW YORK	085	RICHMOND COUNTY	0279.00	35614	NEW YORK-JERSEY CITY-WHITE PLAINS, NY-NJ	\$101,900	UPPER INCOME	N	N	N	N	N
36	NEW YORK	085	RICHMOND COUNTY	0291.02	35614	NEW YORK-JERSEY CITY-WHITE PLAINS, NY-NJ	\$101,900	MIDDLE INCOME	N	N	N	N	N
36	NEW YORK	085	RICHMOND COUNTY	0291.04	35614	NEW YORK-JERSEY CITY-WHITE PLAINS, NY-NJ	\$101,900	UPPER INCOME	N	N	N	N	N
36	NEW YORK	085	RICHMOND COUNTY	0291.05	35614	NEW YORK-JERSEY CITY-WHITE PLAINS, NY-NJ	\$101,900	UPPER INCOME	N	N	N	N	N
36	NEW YORK	085	RICHMOND COUNTY	0291.06	35614	NEW YORK-JERSEY CITY-WHITE PLAINS, NY-NJ	\$101,900	UPPER INCOME	N	N	N	N	N
36	NEW YORK	085	RICHMOND COUNTY	0303.01	35614	NEW YORK-JERSEY CITY-WHITE PLAINS, NY-NJ	\$101,900	MIDDLE INCOME	Y	N	N	N	N
36	NEW YORK	085	RICHMOND COUNTY	0303.02	35614	NEW YORK-JERSEY CITY-WHITE PLAINS, NY-NJ	\$101,900	MIDDLE INCOME	Y	N	N	N	N
36	NEW YORK	085	RICHMOND COUNTY	0319.01	35614	NEW YORK-JERSEY CITY-WHITE PLAINS, NY-NJ	\$101,900	MODERATE INCOME	Y	N	Y	N	N
36	NEW YORK	085	RICHMOND COUNTY	0319.02	35614	NEW YORK-JERSEY CITY-WHITE PLAINS, NY-NJ	\$101,900	MIDDLE INCOME	Y	N	Y	N	N
36	NEW YORK	085	RICHMOND COUNTY	0323.00	35614	NEW YORK-JERSEY CITY-WHITE PLAINS, NY-NJ	\$101,900	UPPER INCOME	Y	N	N	N	N
36	NEW YORK	085	RICHMOND COUNTY	9901.00	35614	NEW YORK-JERSEY CITY-WHITE PLAINS, NY-NJ	\$101,900	NA	X	X	X	X	N